


































Approved Maldon District Local Development Plan - Policies Map Key (2014-2029)

	Maldon District Boundary
	Settlement Boundries and Countryside (S8)
	Employment (E1)
	Maldon Central Area Policy (S5)
	Local Centres
	Primary Retail (E2)
	Secondary Retail (E2)
	Retail Provision - Town Centre Areas (E2)
	Strategic Growth Areas (S2)
	Churches and Cemeteries (CH)
	Historic Parks and Gardens (GA)
	Indicative Protected Lanes
	Allotments (AL)
	Amenity Green Spaces (AM)
	Common Land (CL)
	Fishing Lakes (FL)
	Local Wildlife Sites (MA)
	Parks (PA)(RG)
	Playing Pitches (CP)(FB)(RP)(SC)
	Conservation Areas (CA)
	Registered Battlefields
	Registered Parks and Gardens
	Scheduled Ancient Monuments (SAM)
	Ancient Woodland
	National Nature Reserves
	Ramsar Conservation Designations for Wetlands
	Special Areas of Conservation (SAC)
	Special Protection Areas (SPA)
	Special Sites of Scientific Interests (SSSI)
	Marine Conservation Zone (MCZs)
	Article 4
	National Cycle Routes
	Footpath