

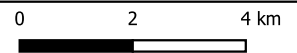


MALDON DISTRICT COUNCIL LEVEL 1 STRATEGIC FLOOD RISK ASSESSMENT



Legend

-  Maldon District Boundary
-  Modelled breach locations



Contains Ordnance Survey data © Crown copyright and database right 2023.

This document is the property of Jeremy Benn Associates Ltd. It shall not be reproduced in whole or in part, nor disclosed to a third party, without the permission of Jeremy Benn Associates Ltd.

