




MALDON DISTRICT COUNCIL LEVEL 1 STRATEGIC FLOOD RISK ASSESSMENT



Legend

-  Maldon District Boundary
-  Flood Alert Areas
-  Flood Warning Areas

0 2 4 km



Contains Ordnance Survey data © Crown copyright and database right 2023.
Contains Environment Agency Information © Environment Agency and database right 2023. All rights reserved.

This document is the property of Jeremy Benn Associates Ltd. It shall not be reproduced in whole or in part, nor disclosed to a third party, without the permission of Jeremy Benn Associates Ltd.

