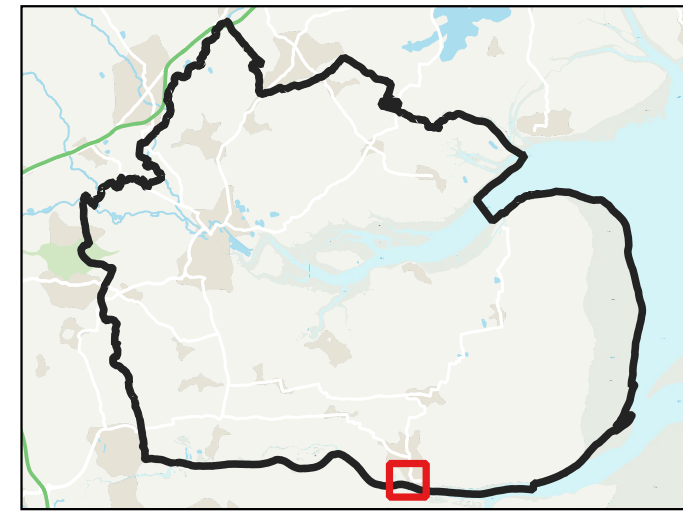













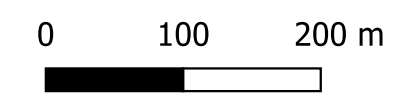
**Maldon District Council Level 1 Strategic Flood Risk Assessment**



**Burnham District Museum**

**Legend**

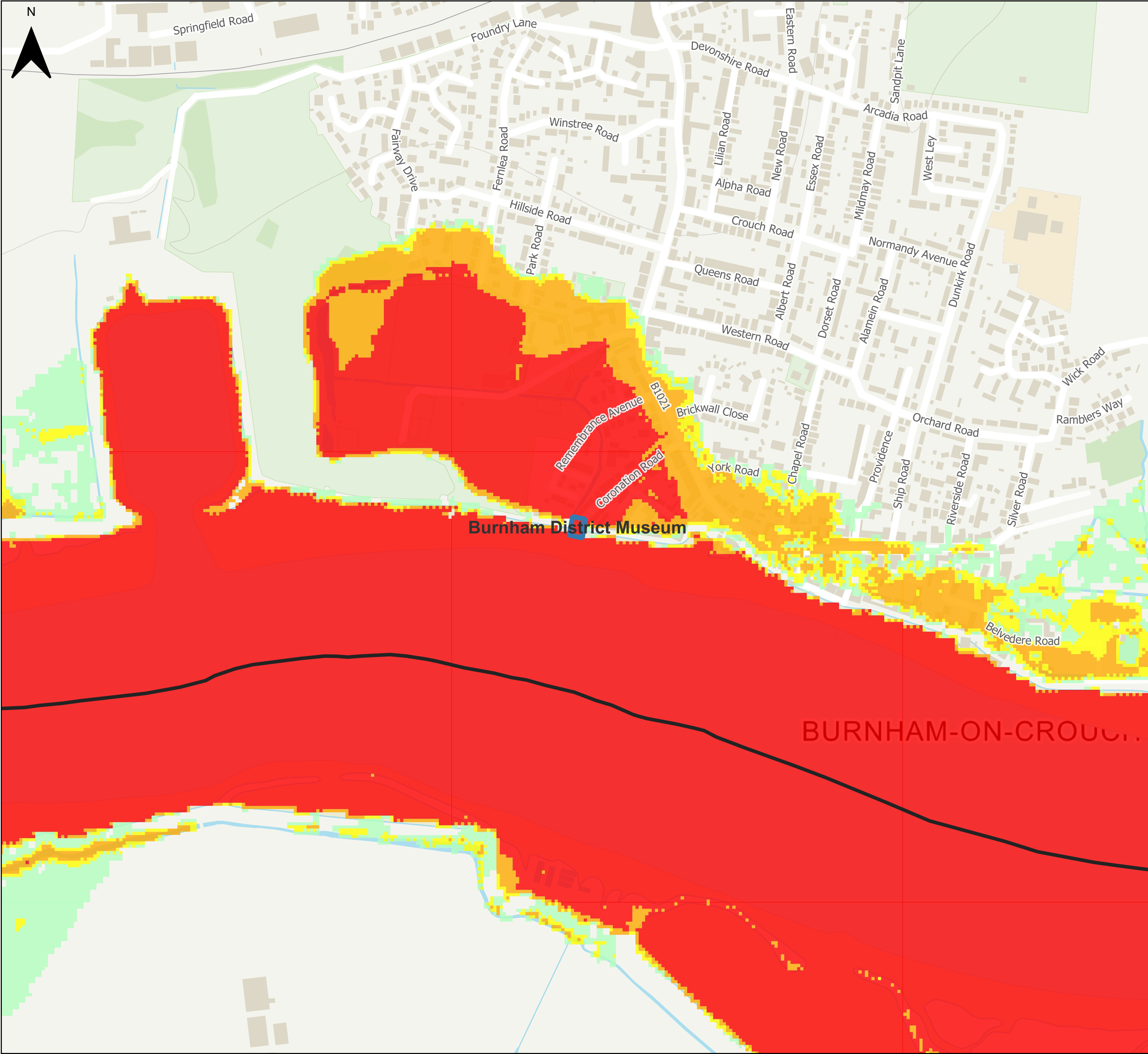
- Maldon District Boundary 
- Breach Locations 
- Breach Depth (m) 0.5% AEP**
- <= 0.3 
- 0.3 - 0.6 
- 0.6 - 0.9 
- 0.9 - 1.2 
- 1.2 - 1.5 
- 1.5 - 1.8 
- > 1.8 



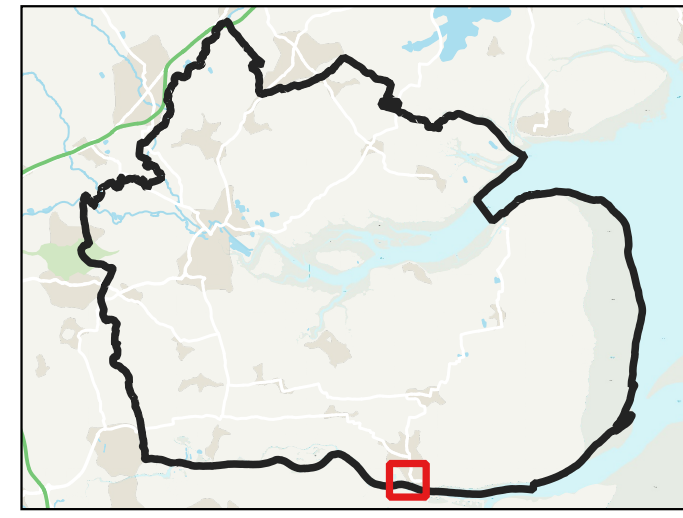
Contains Ordnance Survey data © Crown copyright and database right 2023.  
 Contains Environment Agency Information © Environment Agency and database right 2023. All rights reserved.

This document is the property of Jeremy Benn Associates Ltd. It shall not be reproduced in whole or in part, nor disclosed to a third party, without the permission of Jeremy Benn Associates Ltd.












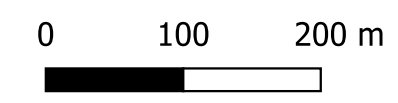
**Maldon District Council Level 1 Strategic Flood Risk Assessment**



**Burnham District Museum**

**Legend**

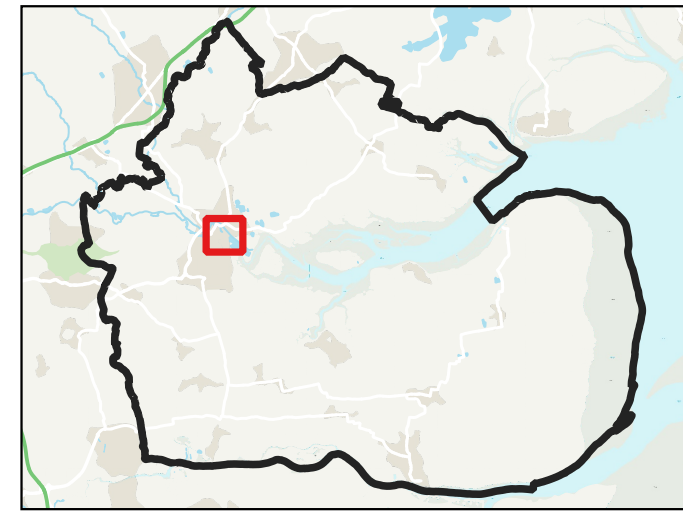
- Maldon District Boundary 
- Breach Locations 
- Breach Hazard 0.5% AEP**
- No hazard 
- Very low hazard - Caution 
- Danger for some 
- Danger for most 
- Danger for all 



Contains Ordnance Survey data © Crown copyright and database right 2023.  
 Contains Environment Agency Information © Environment Agency and database right 2023. All rights reserved.



This document is the property of Jeremy Benn Associates Ltd. It shall not be reproduced in whole or in part, nor disclosed to a third party, without the permission of Jeremy Benn Associates Ltd.









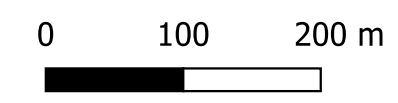
## Heybridge Creek Embankment

### Legend

- Maldon District Boundary 
- Breach Locations 

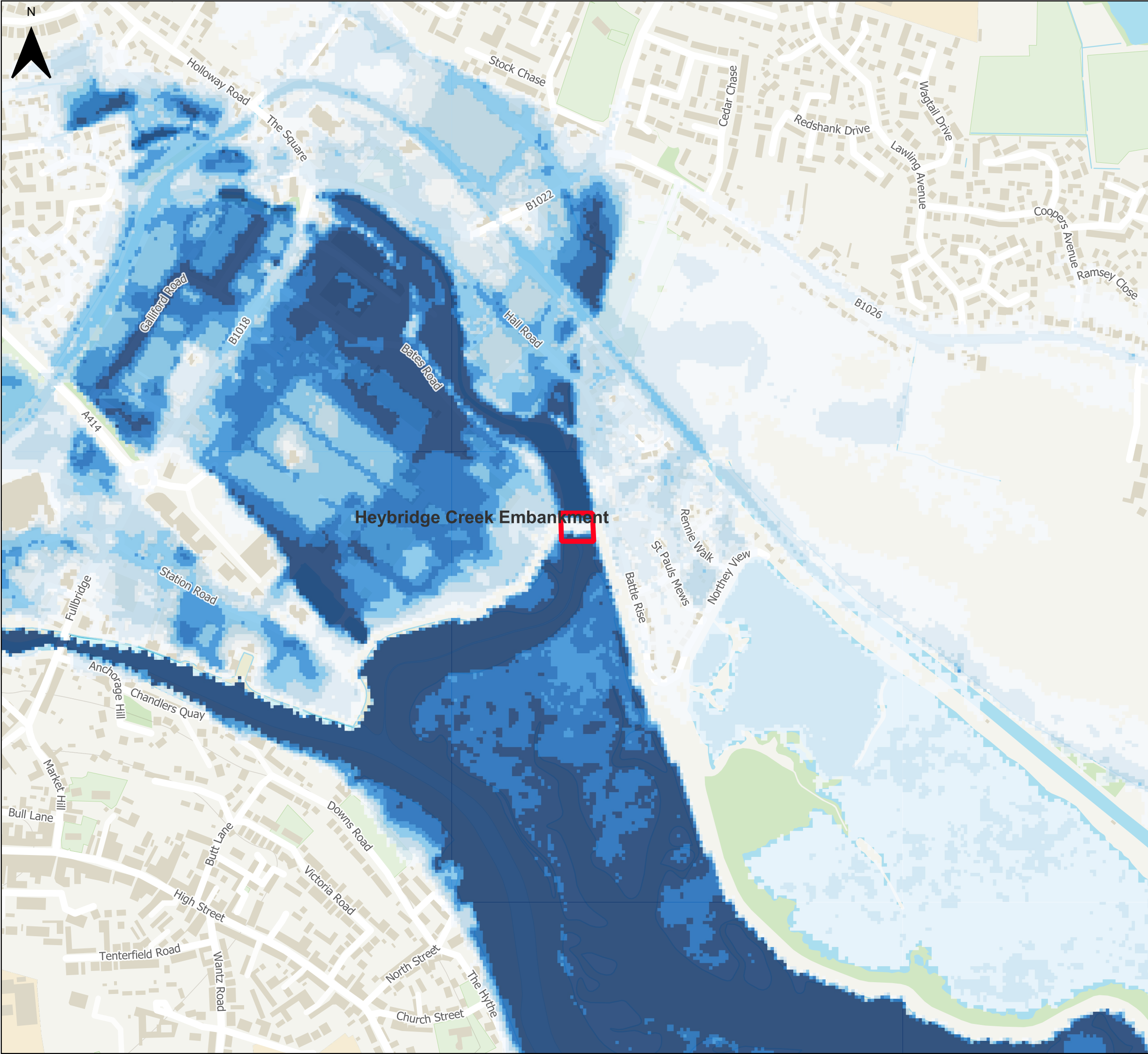
### Breach Depth (m) 0.5% AEP

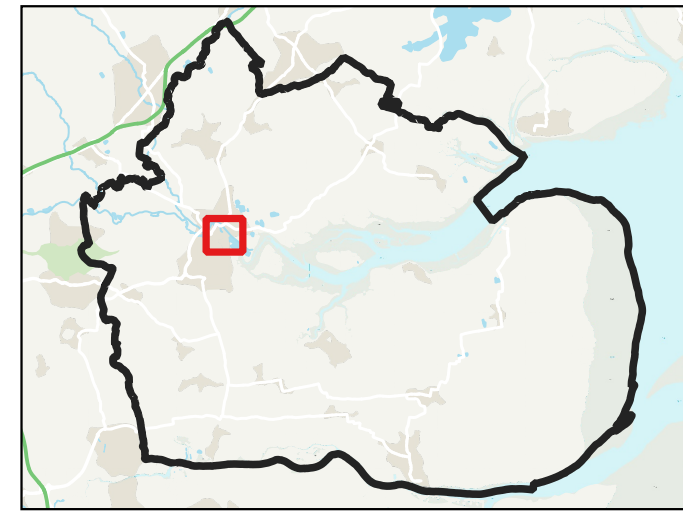
- <= 0.3 
- 0.3 - 0.6 
- 0.6 - 0.9 
- 0.9 - 1.2 
- 1.2 - 1.5 
- 1.5 - 1.8 
- > 1.8 



Contains Ordnance Survey data © Crown copyright and database right 2023.  
 Contains Environment Agency Information © Environment Agency and database right 2023. All rights reserved.








This document is the property of Jeremy Benn Associates Ltd. It shall not be reproduced in whole or in part, nor disclosed to a third party, without the permission of Jeremy Benn Associates Ltd.

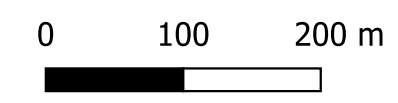




## Heybridge Creek Embankment

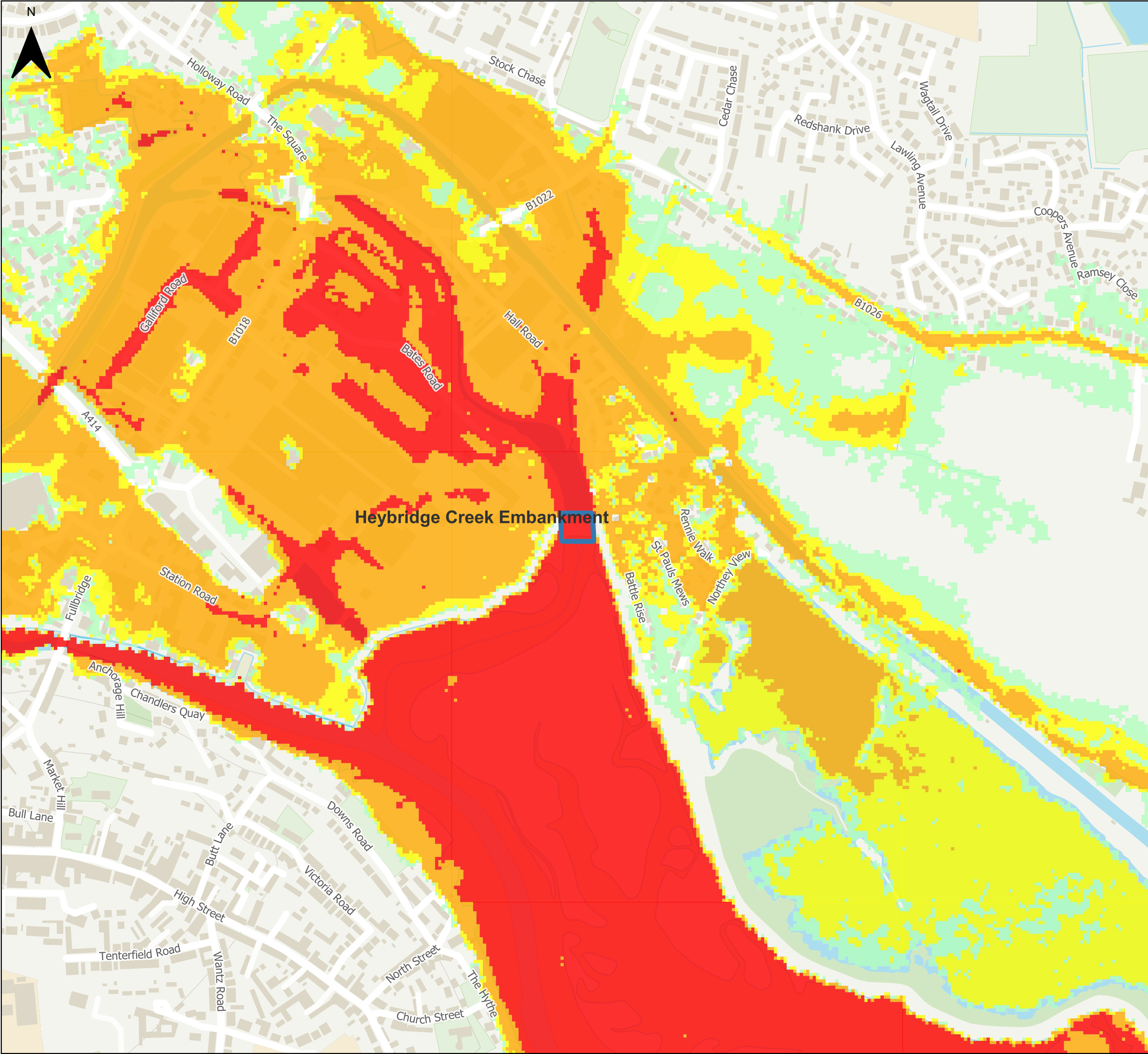
### Legend

- Maldon District Boundary 
- Breach Locations 
- Breach Hazard 0.5% AEP Present Day**
- No hazard 
- Very low hazard - Caution 
- Danger for some 
- Danger for most 
- Danger for all 

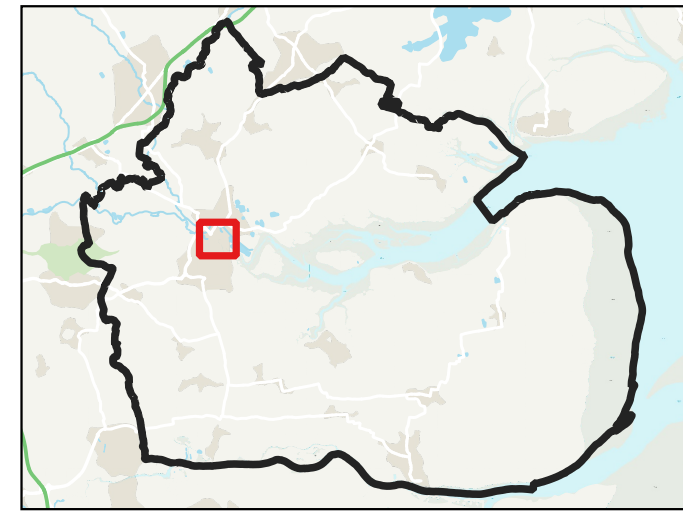


Contains Ordnance Survey data © Crown copyright and database right 2023.  
 Contains Environment Agency Information © Environment Agency and database right 2023. All rights reserved.

This document is the property of Jeremy Benn Associates Ltd. It shall not be reproduced in whole or in part, nor disclosed to a third party, without the permission of Jeremy Benn Associates Ltd.





**Maldon District Council Level 1 Strategic Flood Risk Assessment**








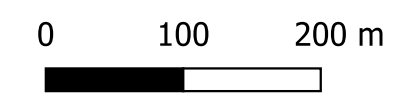
**Heybridge Creek Industrial**

**Legend**

- Maldon District Boundary 
- Breach Locations 

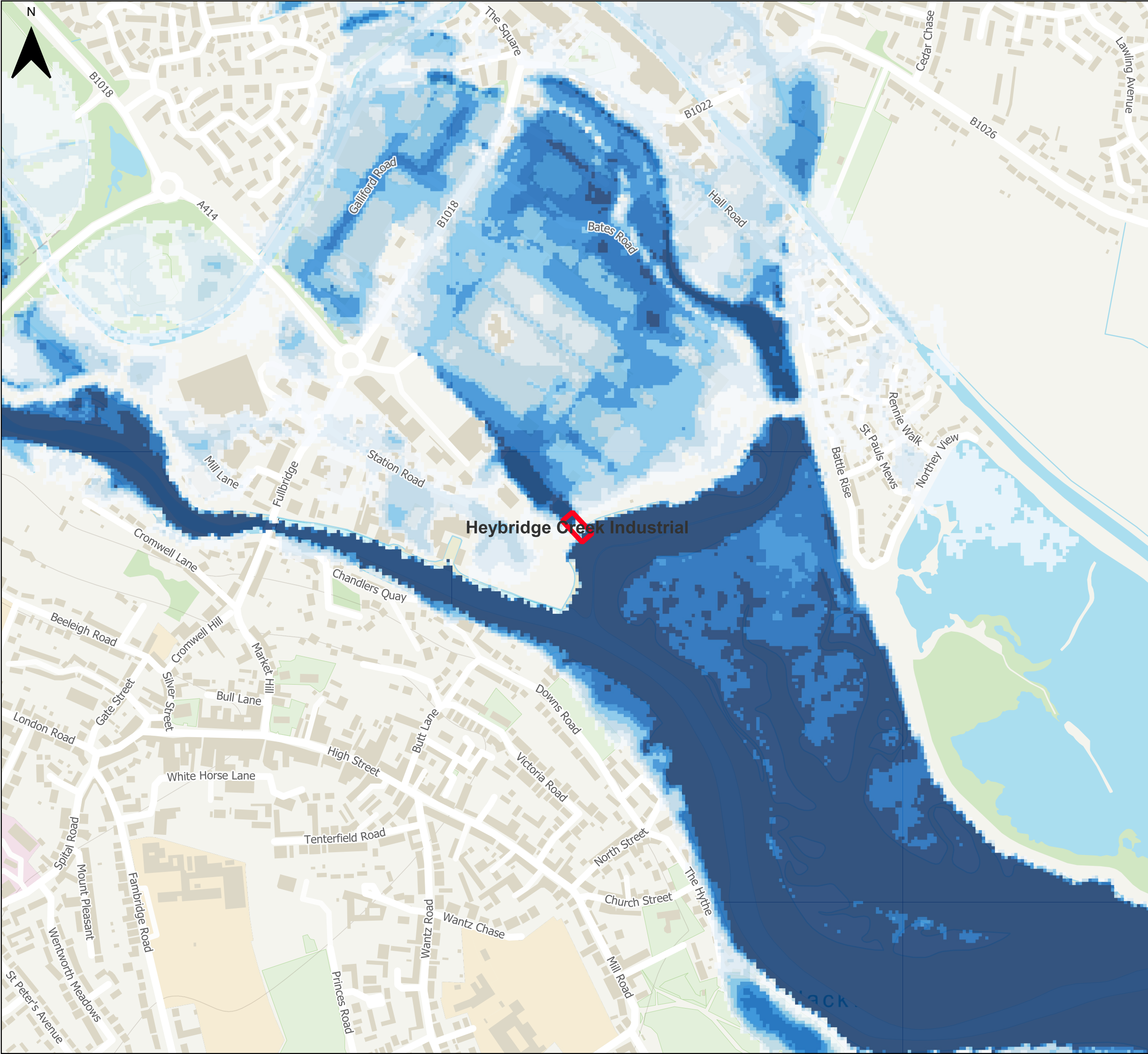
**Breach Depth (m) 0.5% AEP**

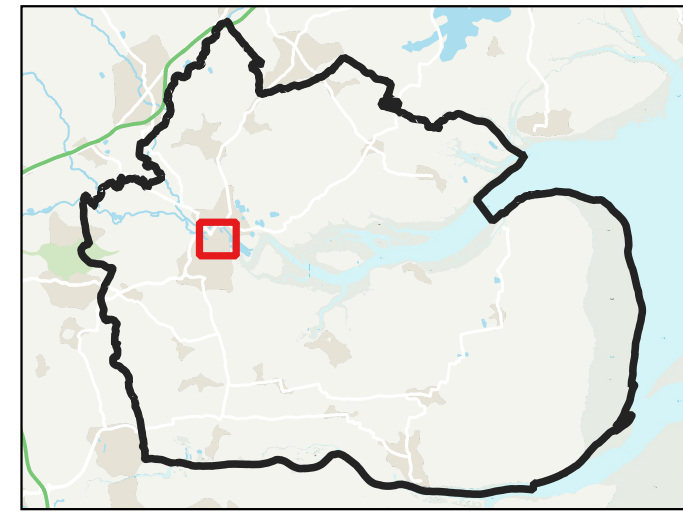
- <= 0.3 
- 0.3 - 0.6 
- 0.6 - 0.9 
- 0.9 - 1.2 
- 1.2 - 1.5 
- 1.5 - 1.8 
- > 1.8 



Contains Ordnance Survey data © Crown copyright and database right 2023.  
 Contains Environment Agency Information © Environment Agency and database right 2023. All rights reserved.

This document is the property of Jeremy Benn Associates Ltd. It shall not be reproduced in whole or in part, nor disclosed to a third party, without the permission of Jeremy Benn Associates Ltd.

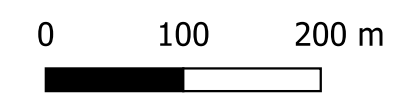




## Heybridge Creek Industrial

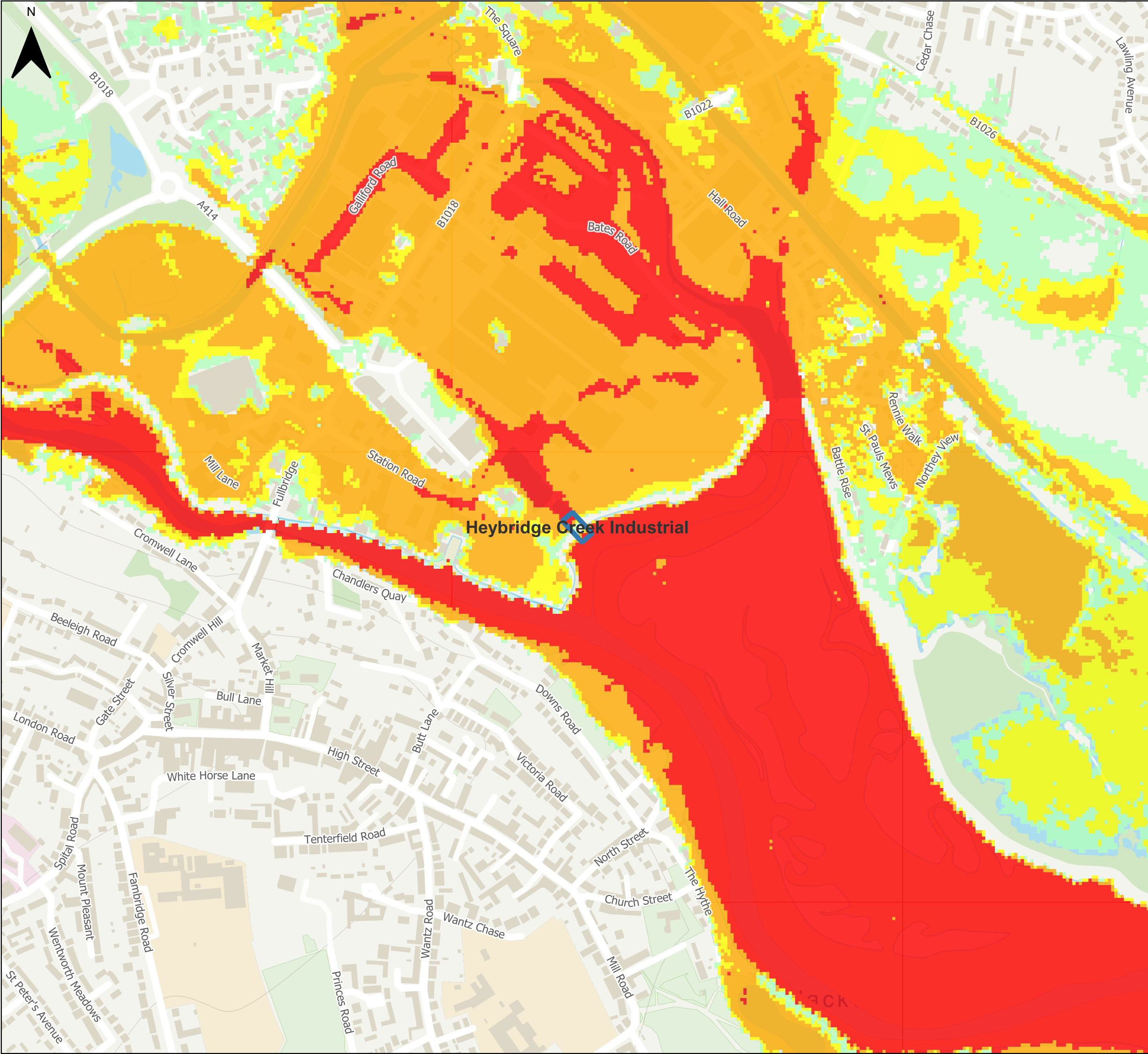
### Legend

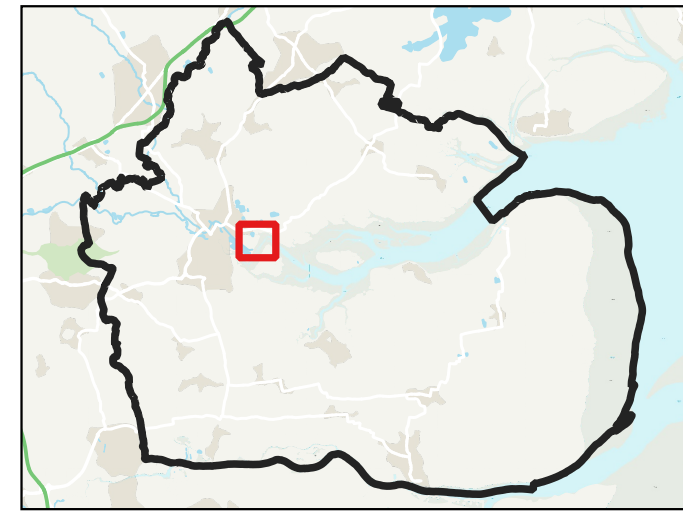
- Maldon District Boundary
- Breach Locations
- Breach Hazard 0.5% AEP Present Day**
- No hazard
- Very low hazard - Caution
- Danger for some
- Danger for most
- Danger for all



Contains Ordnance Survey data © Crown copyright and database right 2023.  
 Contains Environment Agency Information © Environment Agency and database right 2023. All rights reserved.



This document is the property of Jeremy Benn Associates Ltd. It shall not be reproduced in whole or in part, nor disclosed to a third party, without the permission of Jeremy Benn Associates Ltd.










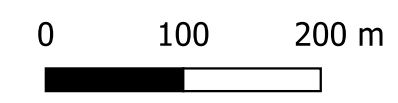
## Heybridge

### Legend

- Maldon District Boundary 
- Breach Locations 

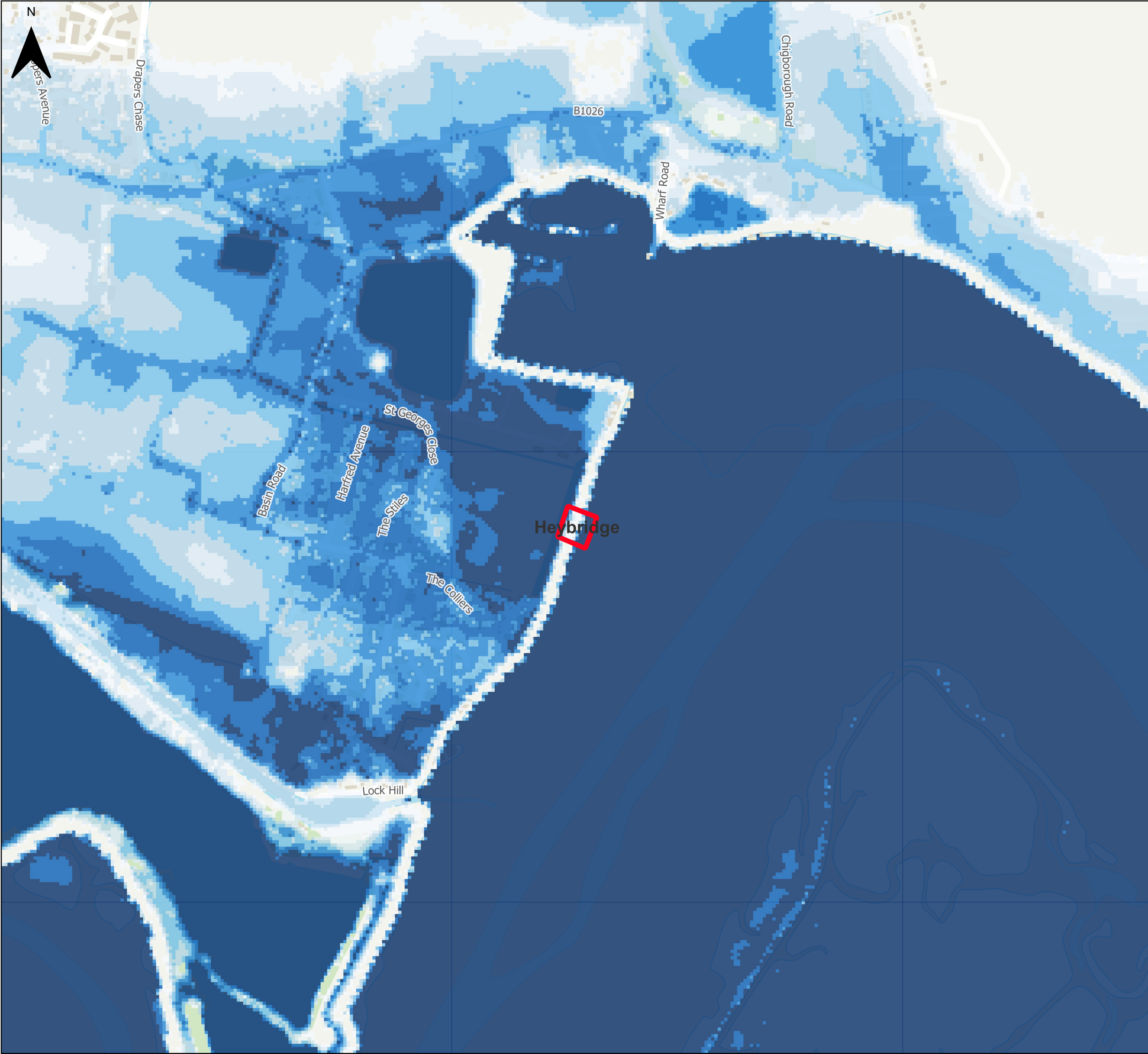
### Breach Depth (m) 0.5% AEP

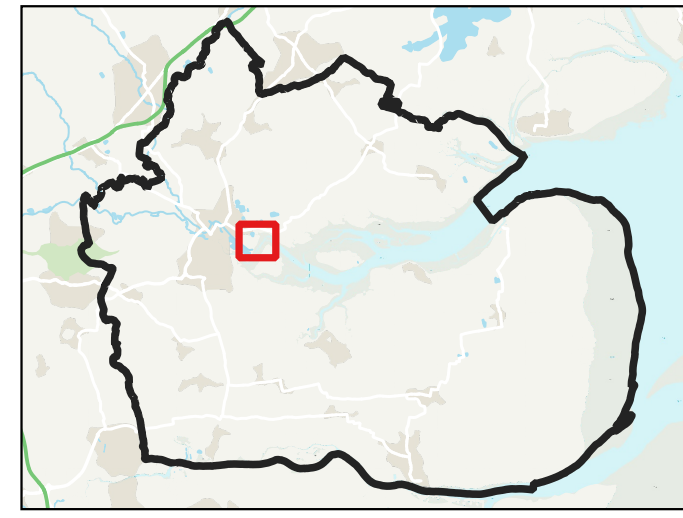
- <= 0.3 
- 0.3 - 0.6 
- 0.6 - 0.9 
- 0.9 - 1.2 
- 1.2 - 1.5 
- 1.5 - 1.8 
- > 1.8 



Contains Ordnance Survey data © Crown copyright and database right 2023.  
Contains Environment Agency Information © Environment Agency and database right 2023. All rights reserved.








This document is the property of Jeremy Benn Associates Ltd. It shall not be reproduced in whole or in part, nor disclosed to a third party, without the permission of Jeremy Benn Associates Ltd.

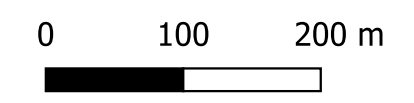




## Heybridge

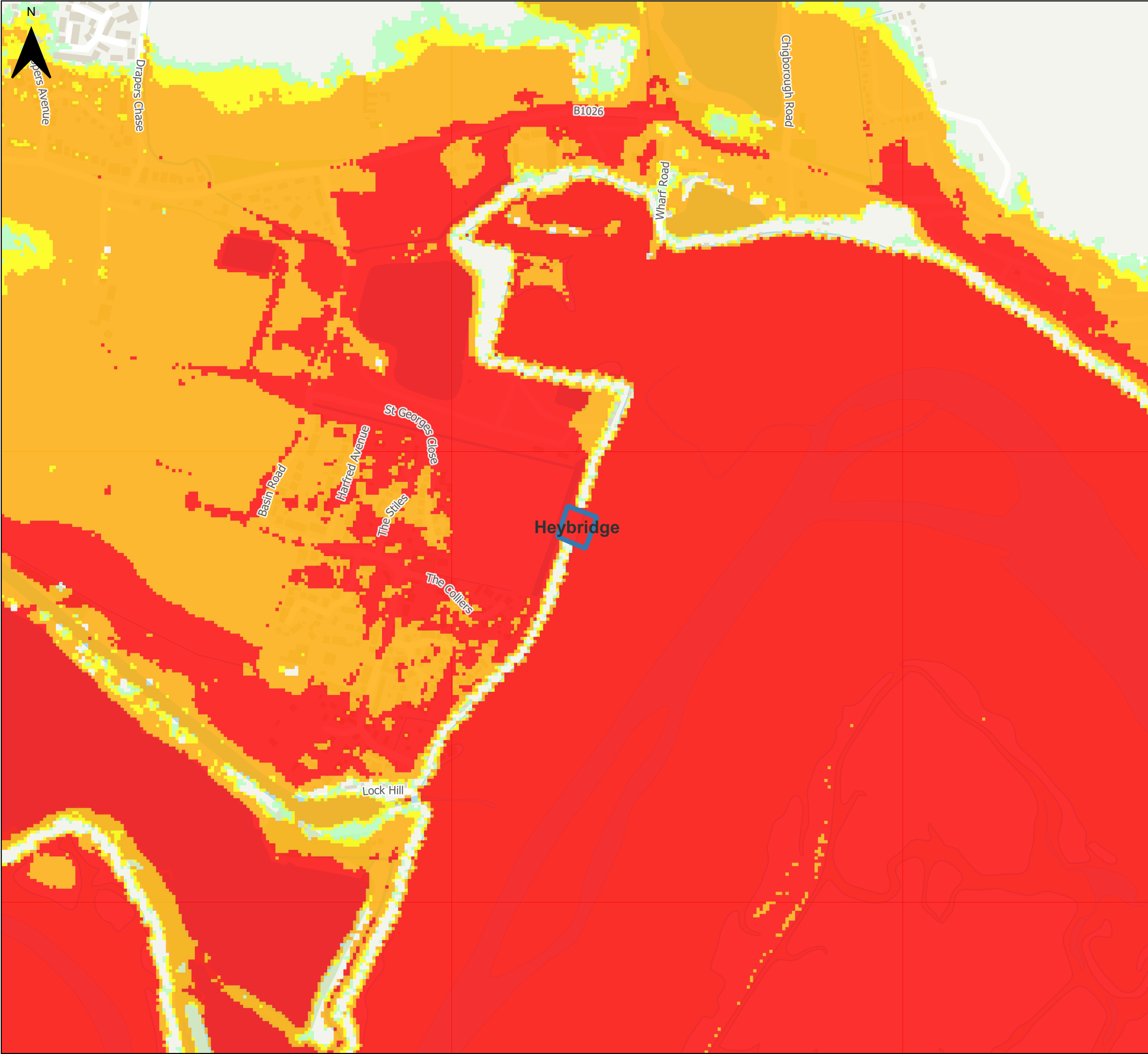
### Legend

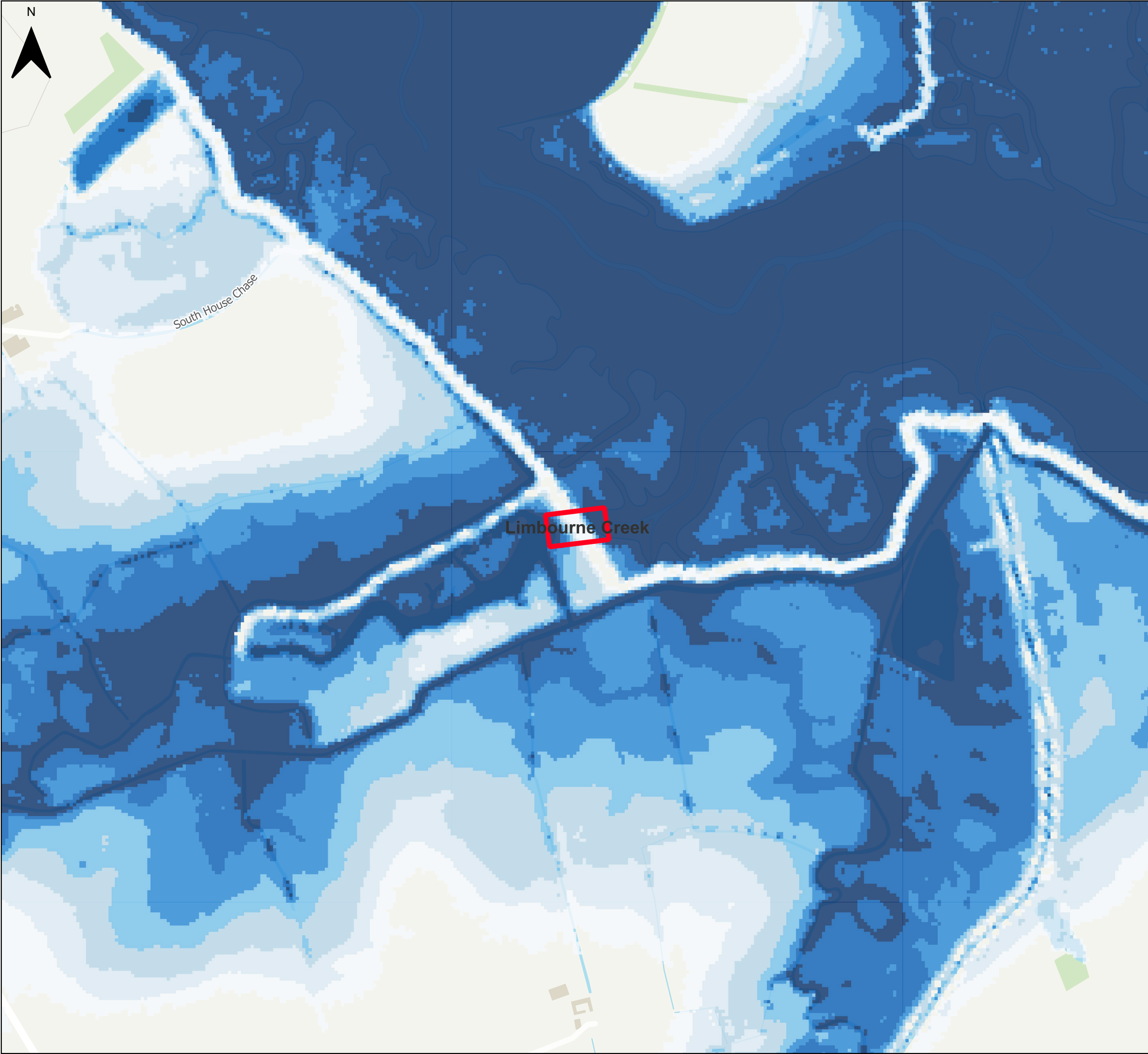
- Maldon District Boundary 
- Breach Locations 
- Breach Hazard 0.5% AEP**
- No hazard 
- Very low hazard - Caution 
- Danger for some 
- Danger for most 
- Danger for all 



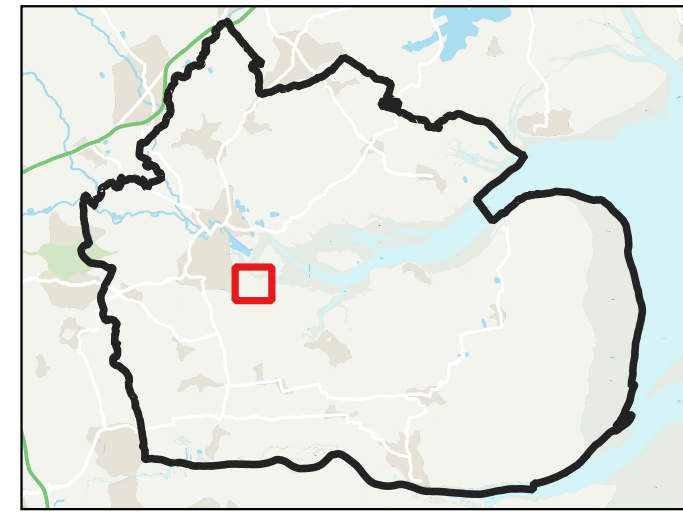
Contains Ordnance Survey data © Crown copyright and database right 2023.  
Contains Environment Agency Information © Environment Agency and database right 2023. All rights reserved.

This document is the property of Jeremy Benn Associates Ltd. It shall not be reproduced in whole or in part, nor disclosed to a third party, without the permission of Jeremy Benn Associates Ltd.







**Maldon District Council Level 1  
Strategic Flood Risk Assessment**








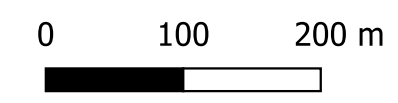
**Limbourne Creek**

**Legend**

- Maldon District Boundary 
- Breach Locations 

**Breach Depth (m) 0.5% AEP**

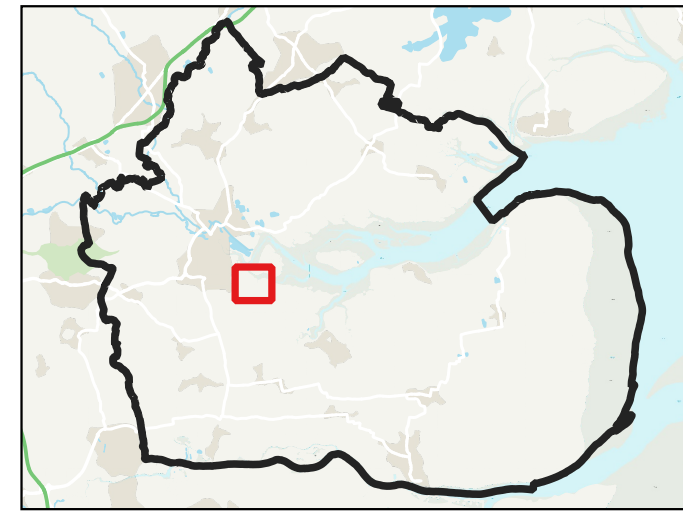
- <= 0.3 
- 0.3 - 0.6 
- 0.6 - 0.9 
- 0.9 - 1.2 
- 1.2 - 1.5 
- 1.5 - 1.8 
- > 1.8 



Contains Ordnance Survey data © Crown copyright and database right 2023.  
Contains Environment Agency Information © Environment Agency and database right 2023. All rights reserved.








This document is the property of Jeremy Benn Associates Ltd. It shall not be reproduced in whole or in part, nor disclosed to a third party, without the permission of Jeremy Benn Associates Ltd.

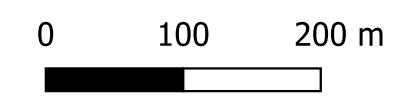




### Limbourne Creek

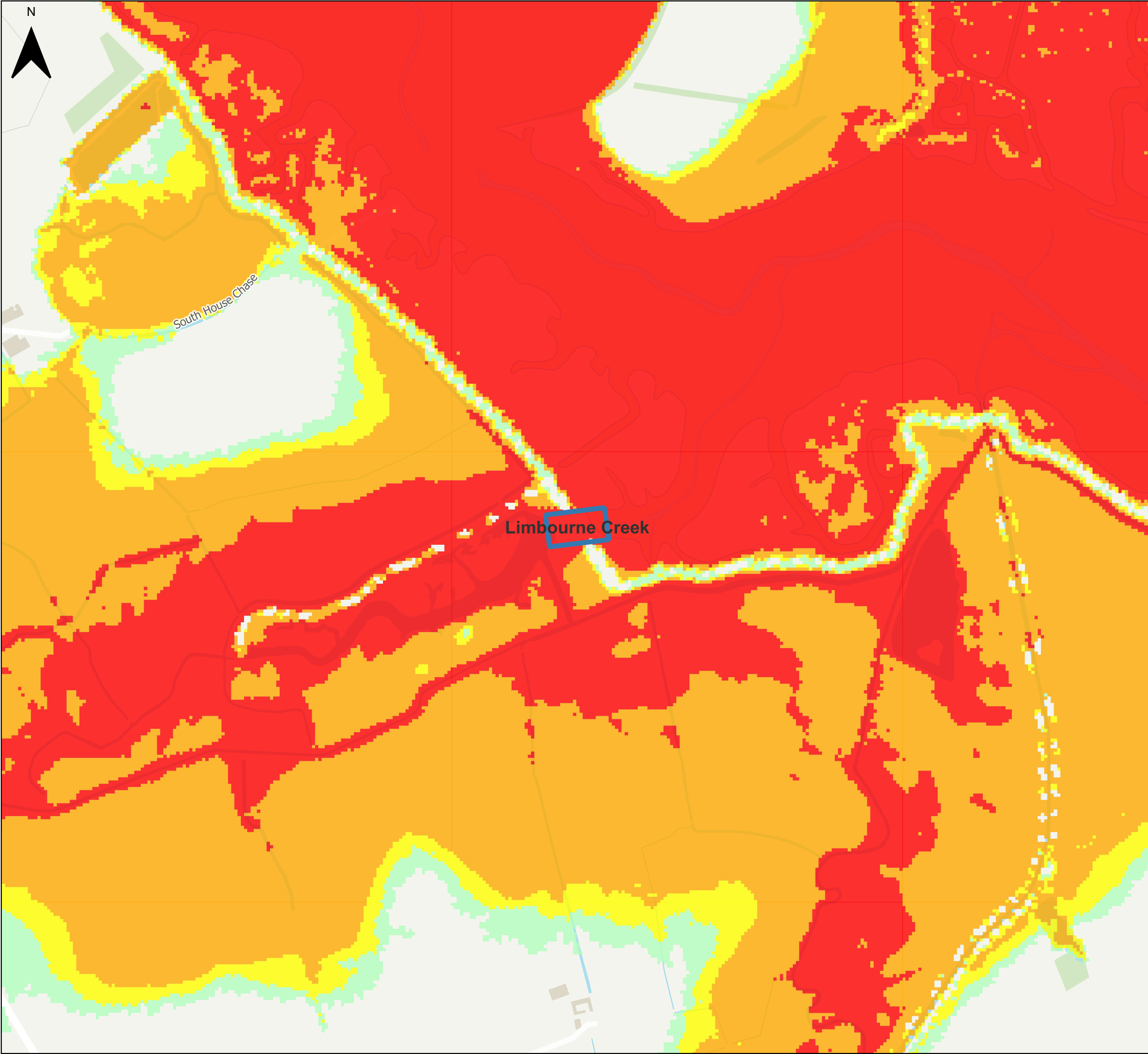
#### Legend

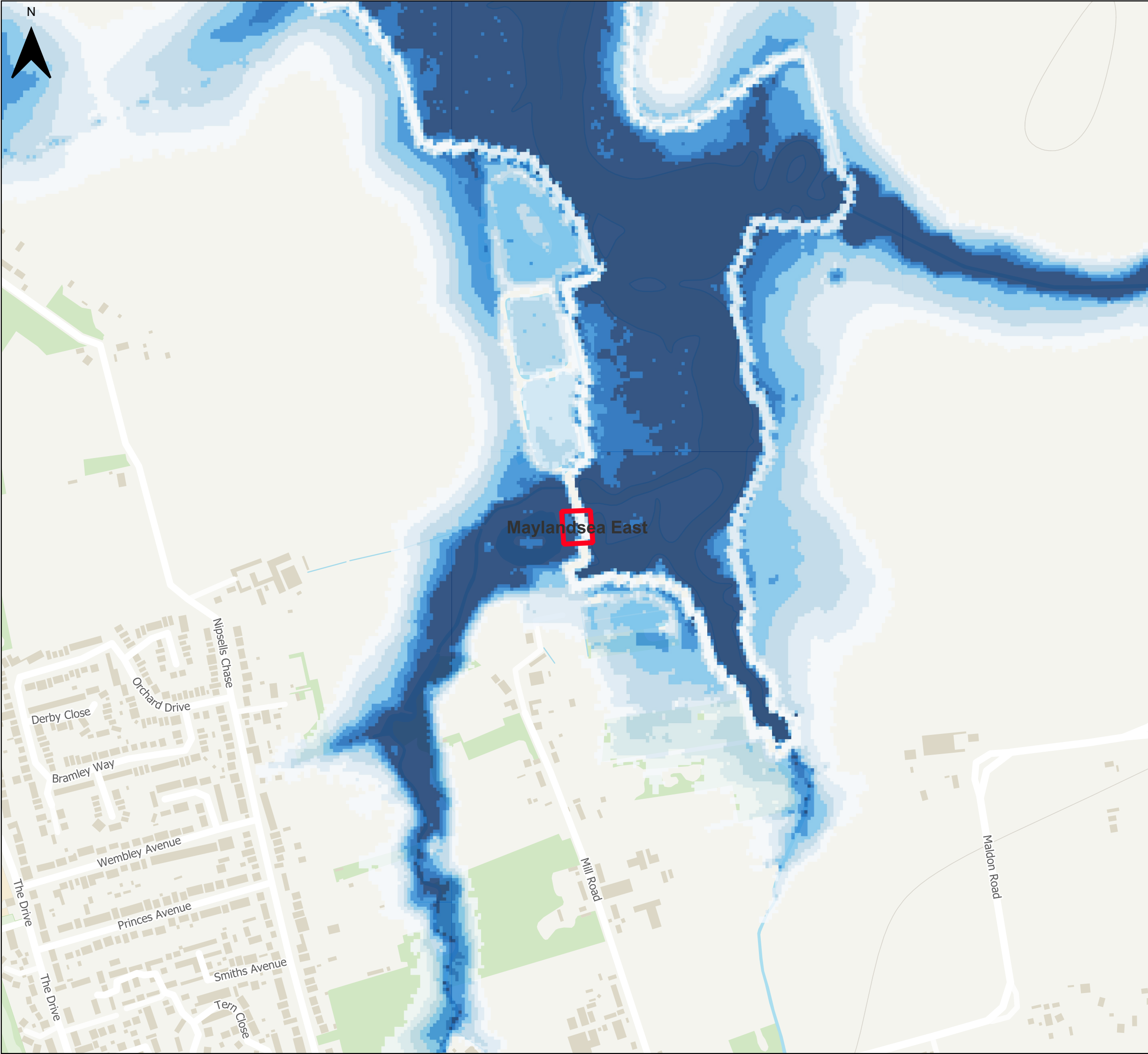
- Maldon District Boundary 
- Breach Locations 
- Breach Hazard 0.5% AEP**
- No hazard 
- Very low hazard - Caution 
- Danger for some 
- Danger for most 
- Danger for all 



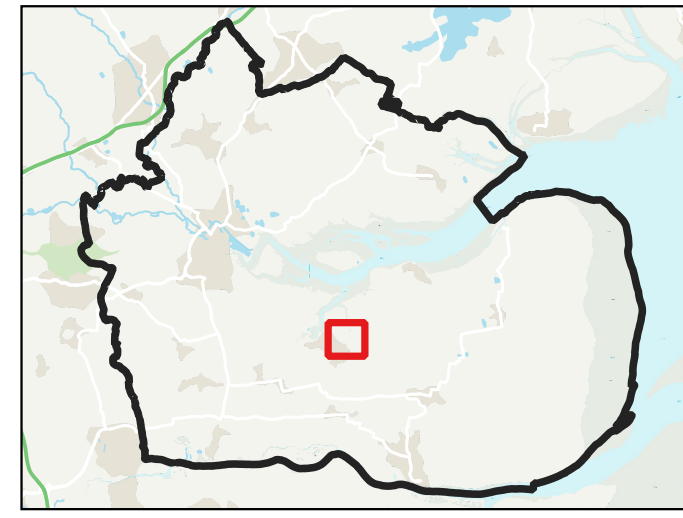
Contains Ordnance Survey data © Crown copyright and database right 2023.  
Contains Environment Agency Information © Environment Agency and database right 2023. All rights reserved.

This document is the property of Jeremy Benn Associates Ltd. It shall not be reproduced in whole or in part, nor disclosed to a third party, without the permission of Jeremy Benn Associates Ltd.







**Maldon District Council Level 1 Strategic Flood Risk Assessment**









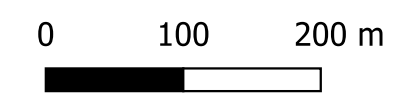
**Maylandsea East**

**Legend**

- Maldon District Boundary 
- Breach Locations 

**Breach Depth (m) 0.5% AEP**

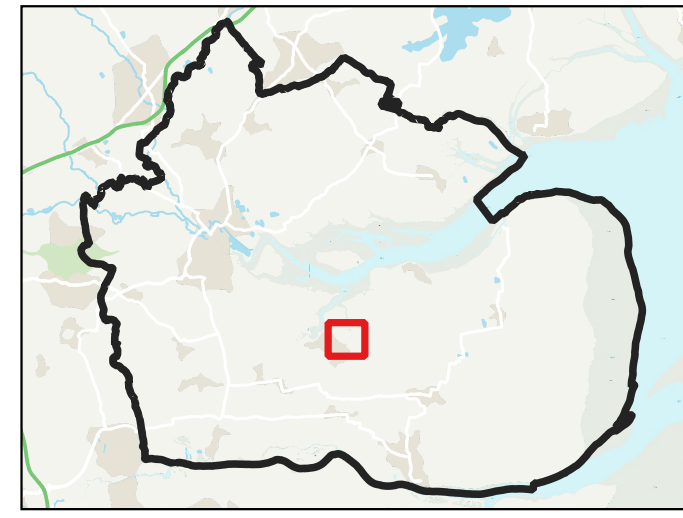
- $\leq 0.3$  
- 0.3 - 0.6 
- 0.6 - 0.9 
- 0.9 - 1.2 
- 1.2 - 1.5 
- 1.5 - 1.8 
- $> 1.8$  



Contains Ordnance Survey data © Crown copyright and database right 2023.  
 Contains Environment Agency Information © Environment Agency and database right 2023. All rights reserved.








This document is the property of Jeremy Benn Associates Ltd. It shall not be reproduced in whole or in part, nor disclosed to a third party, without the permission of Jeremy Benn Associates Ltd.

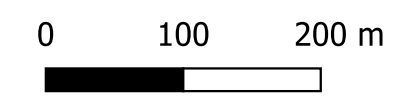




### Maylandsea East

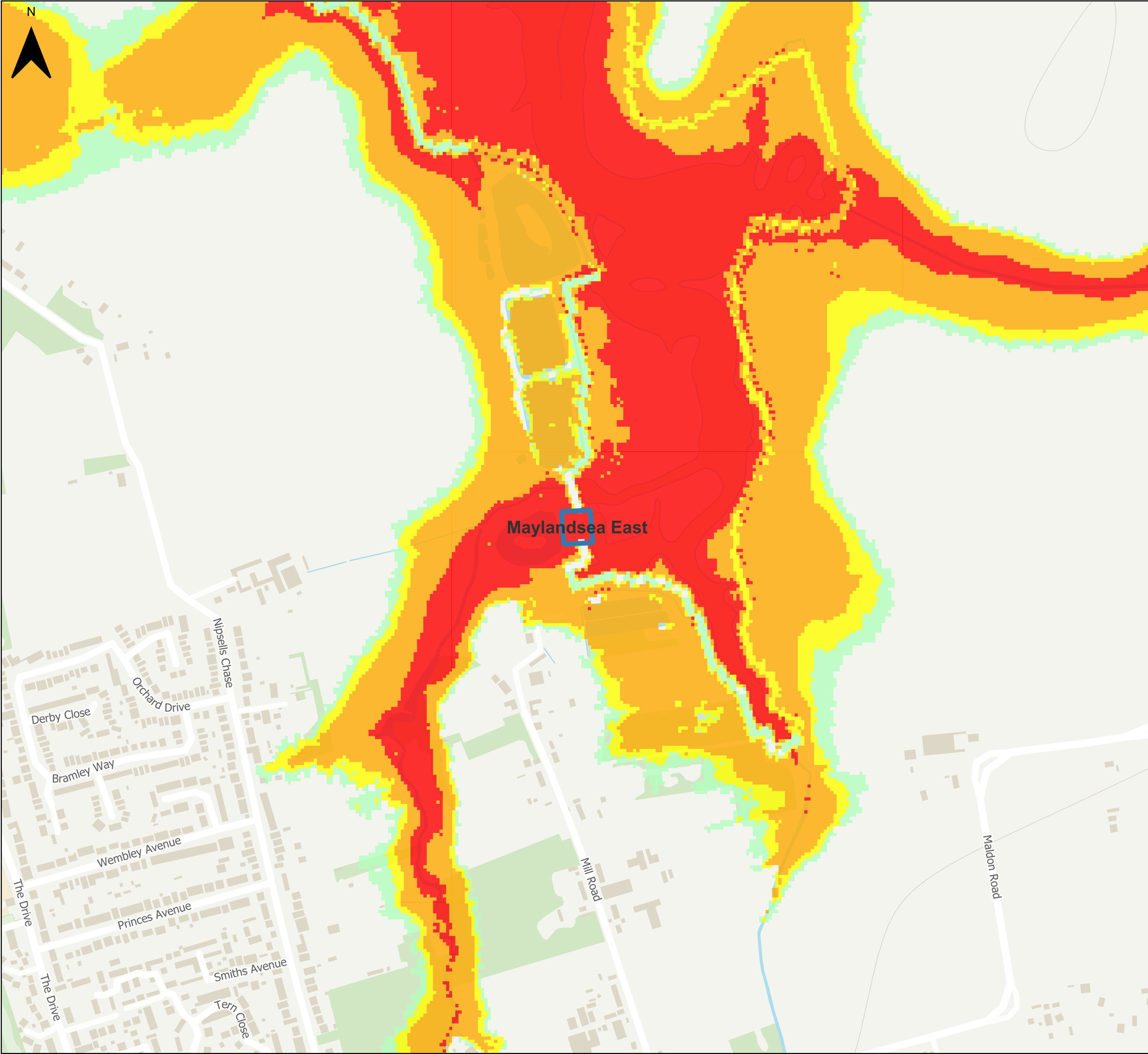
#### Legend

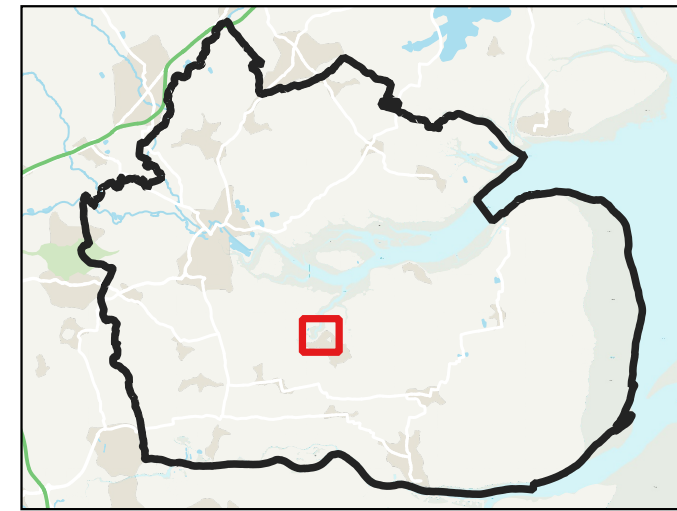
- Maldon District Boundary 
- Breach Locations 
- Breach Hazard 0.5% AEP**
- No hazard 
- Very low hazard - Caution 
- Danger for some 
- Danger for most 
- Danger for all 



Contains Ordnance Survey data © Crown copyright and database right 2023.  
Contains Environment Agency Information © Environment Agency and database right 2023. All rights reserved.



This document is the property of Jeremy Benn Associates Ltd. It shall not be reproduced in whole or in part, nor disclosed to a third party, without the permission of Jeremy Benn Associates Ltd.












### Maylandsea Marina

#### Legend

- Maldon District Boundary 
- Breach Locations 

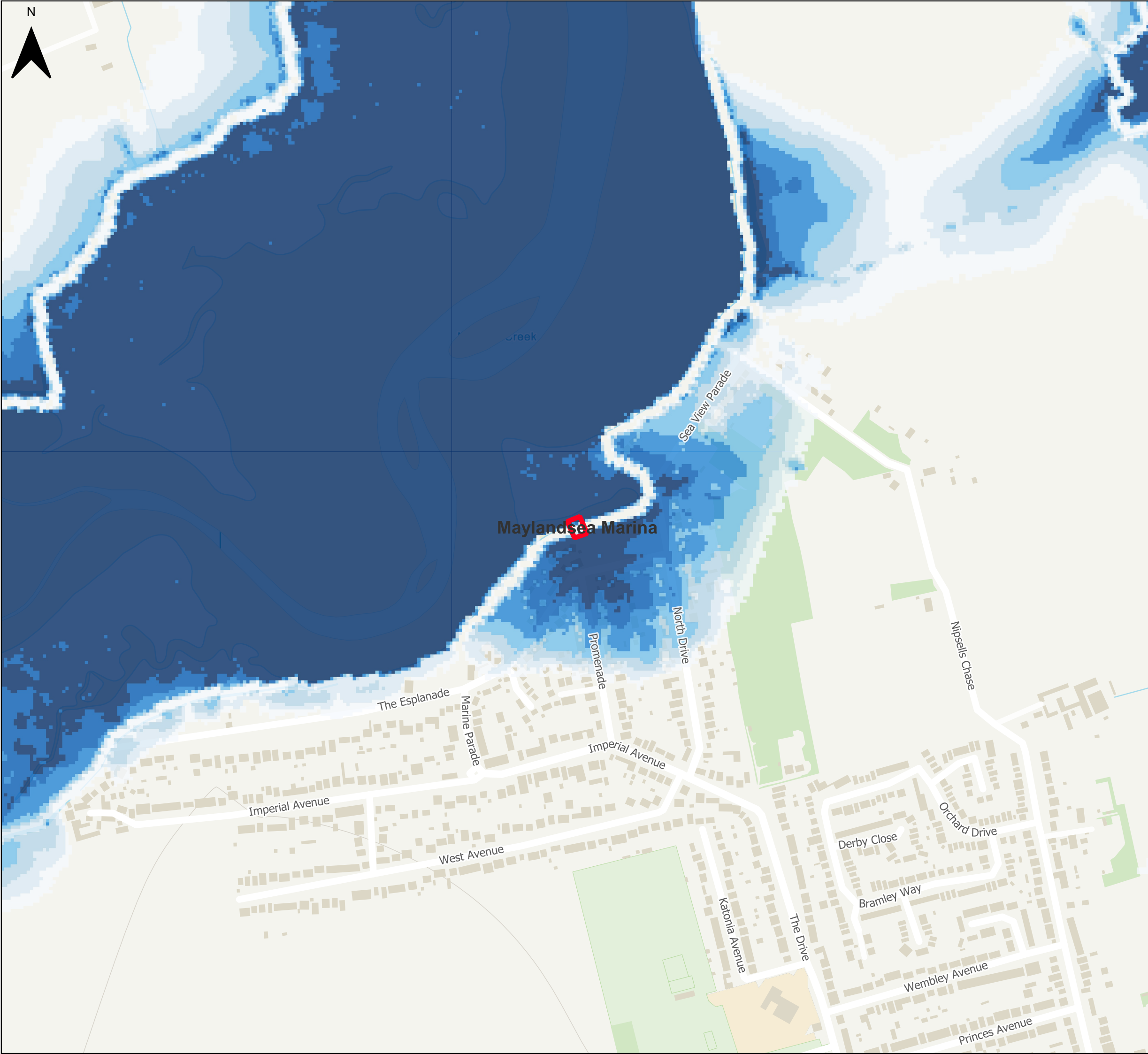
#### Breach Depth (m) 0.5% AEP

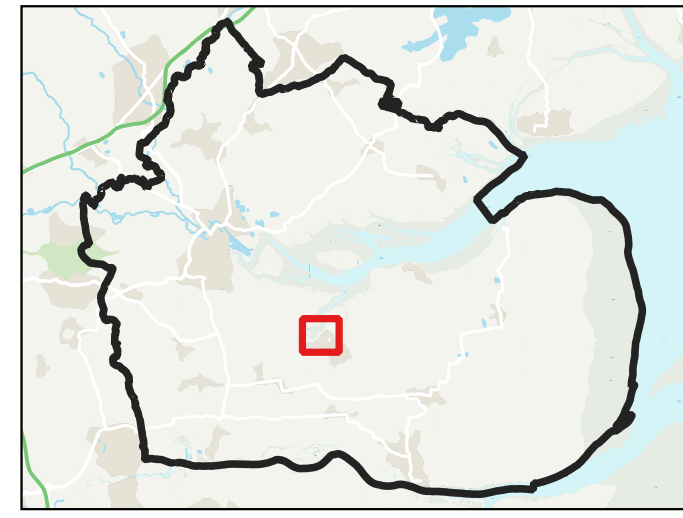
- <= 0.3 
- 0.3 - 0.6 
- 0.6 - 0.9 
- 0.9 - 1.2 
- 1.2 - 1.5 
- 1.5 - 1.8 
- > 1.8 



Contains Ordnance Survey data © Crown copyright and database right 2023.  
Contains Environment Agency Information © Environment Agency and database right 2023. All rights reserved.

This document is the property of Jeremy Benn Associates Ltd. It shall not be reproduced in whole or in part, nor disclosed to a third party, without the permission of Jeremy Benn Associates Ltd.

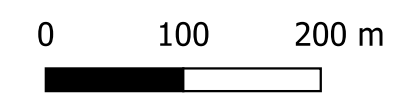




### Maylandsea Marina

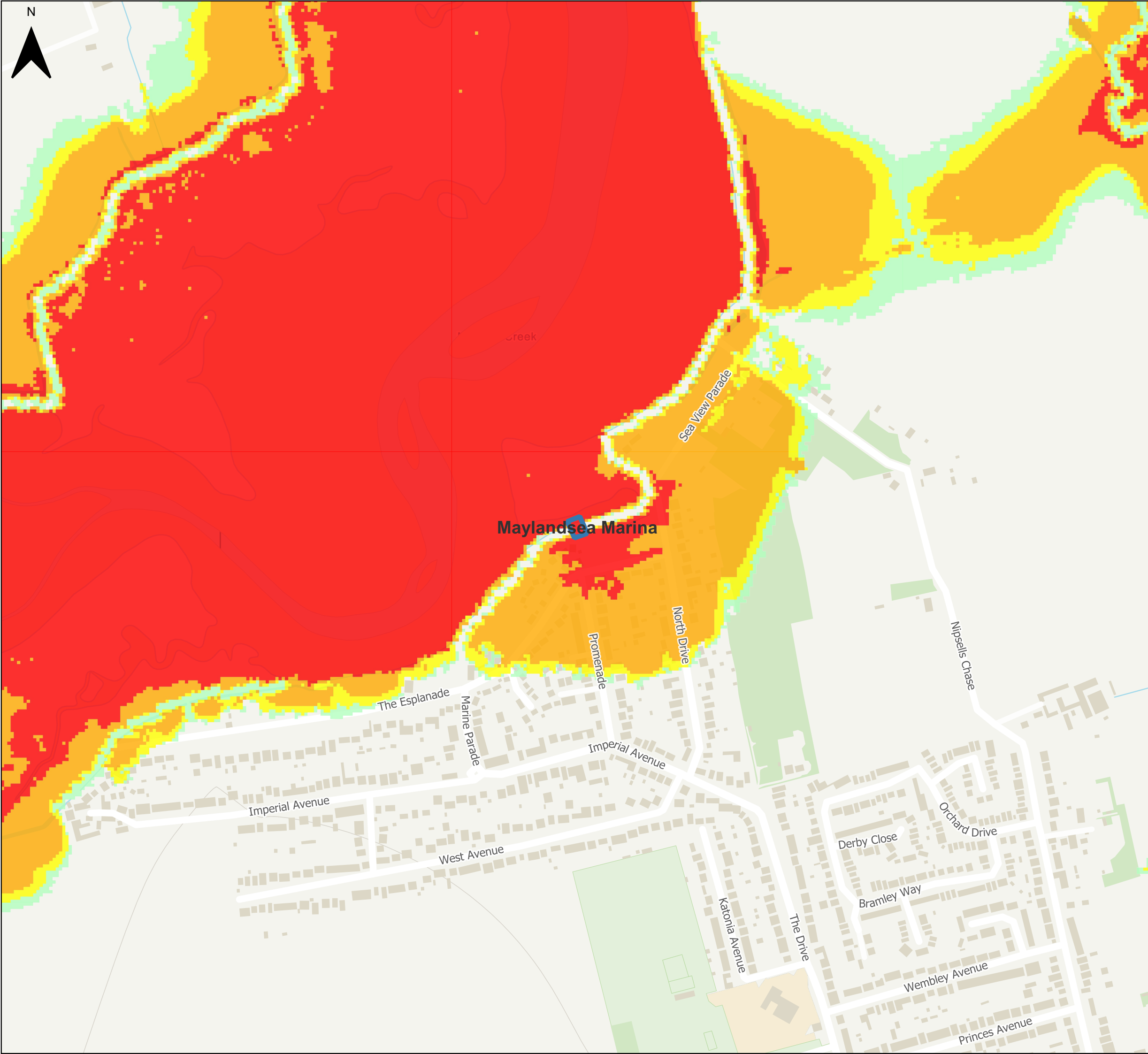
**Legend**

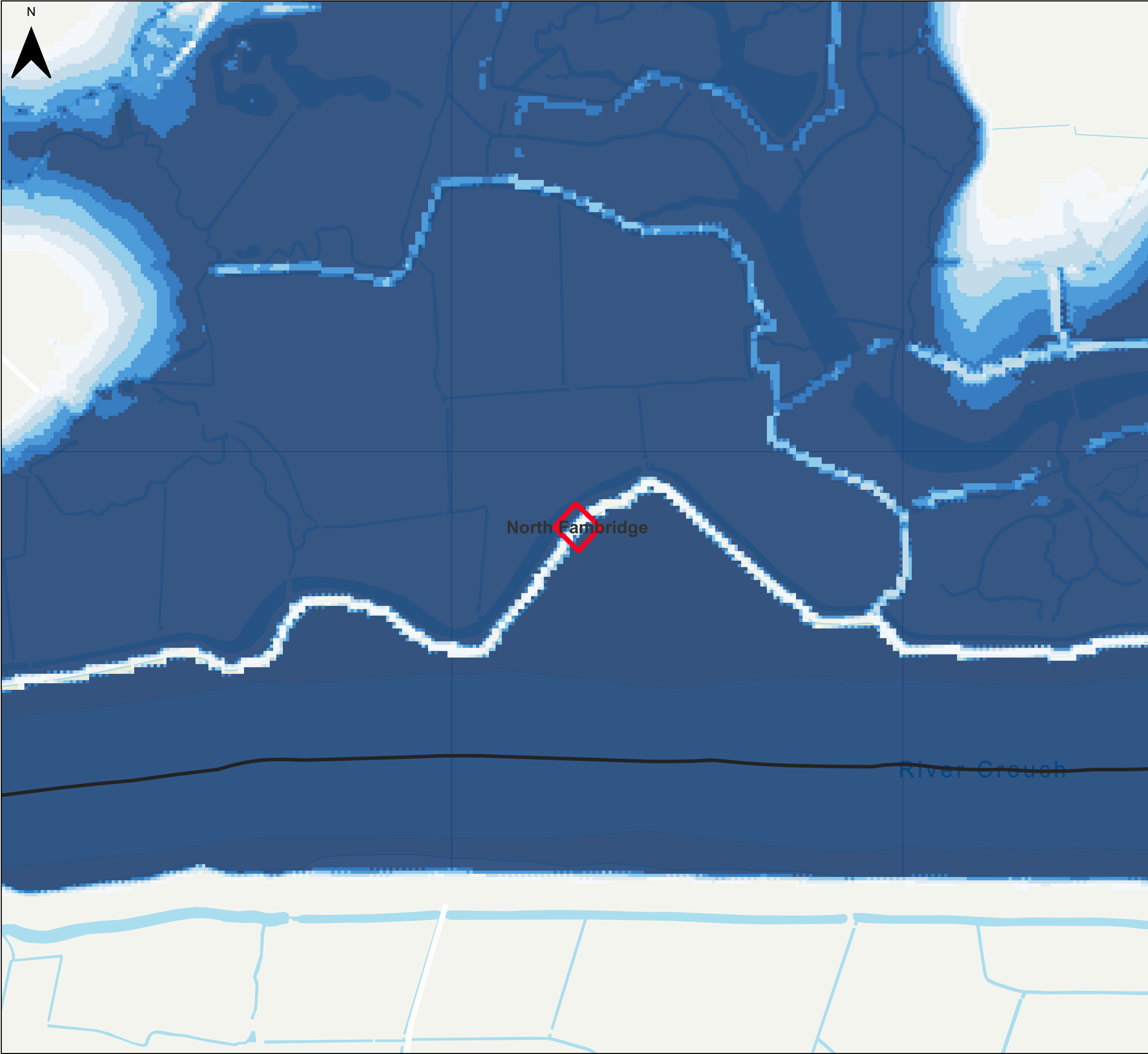
- Maldon District Boundary □
- Breach Locations □
- Breach Hazard 0.5% AEP**
- No hazard □
- Very low hazard - Caution □
- Danger for some □
- Danger for most □
- Danger for all □



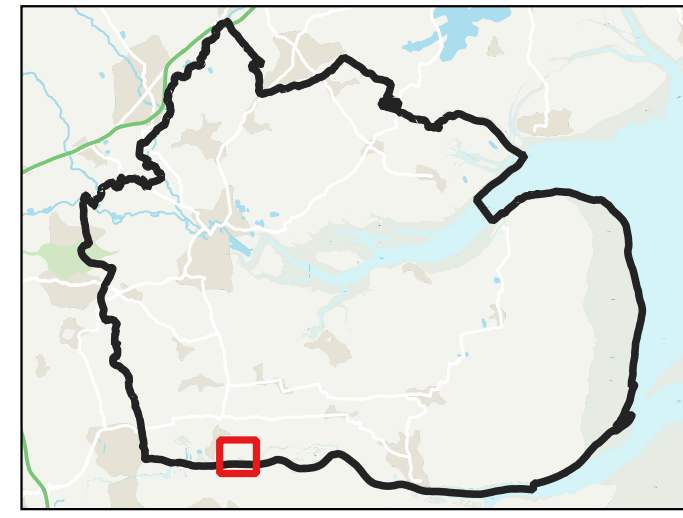
Contains Ordnance Survey data © Crown copyright and database right 2023.  
 Contains Environment Agency Information © Environment Agency and database right 2023. All rights reserved.

This document is the property of Jeremy Benn Associates Ltd. It shall not be reproduced in whole or in part, nor disclosed to a third party, without the permission of Jeremy Benn Associates Ltd.





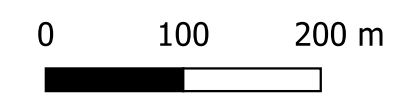
**Maldon District Council Level 1  
Strategic Flood Risk Assessment**



**North Fambridge**

**Legend**

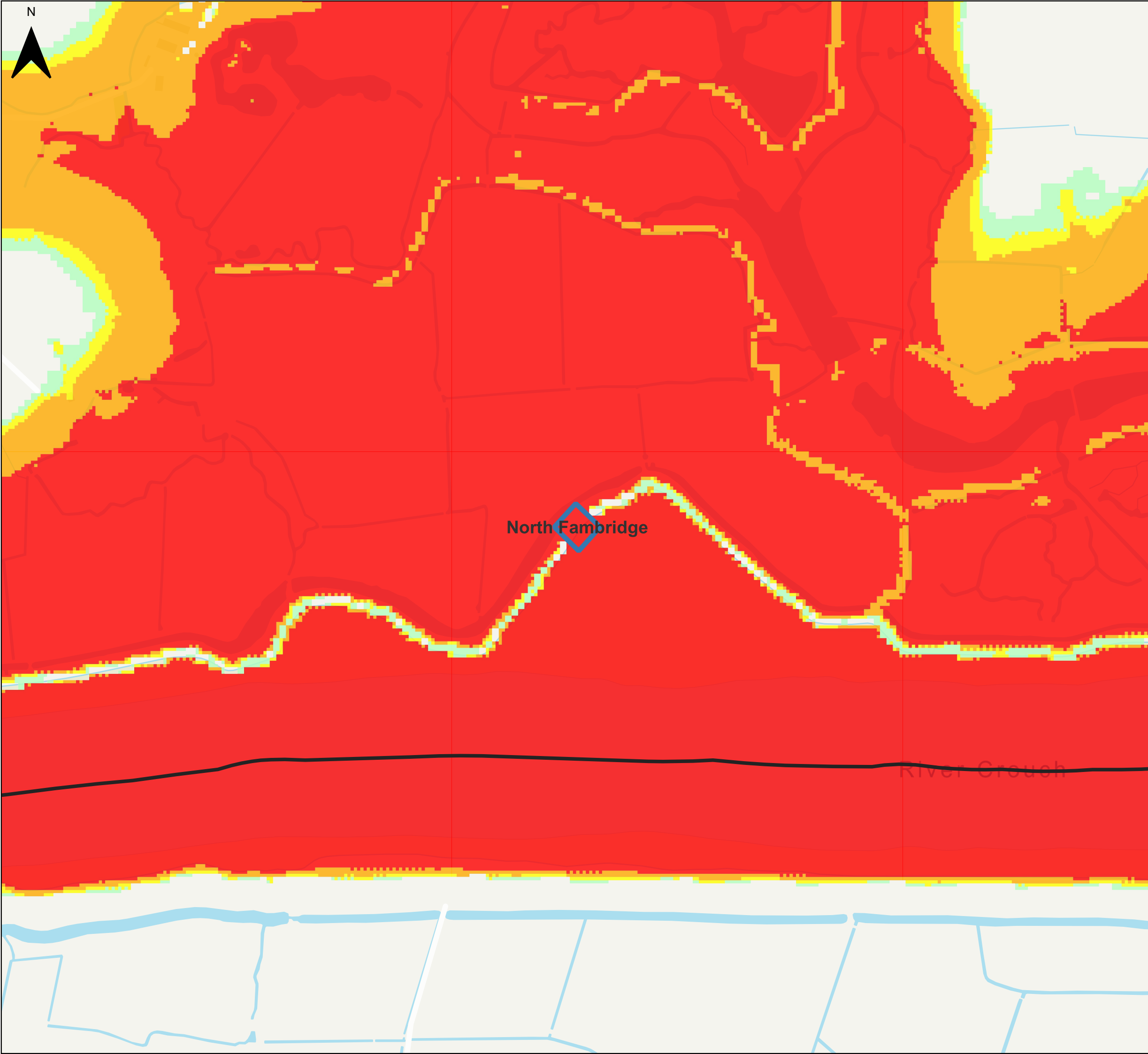
- Maldon District Boundary
- Breach Locations
- Breach Depth (m) 0.5% AEP**
- <= 0.3
- 0.3 - 0.6
- 0.6 - 0.9
- 0.9 - 1.2
- 1.2 - 1.5
- 1.5 - 1.8
- > 1.8



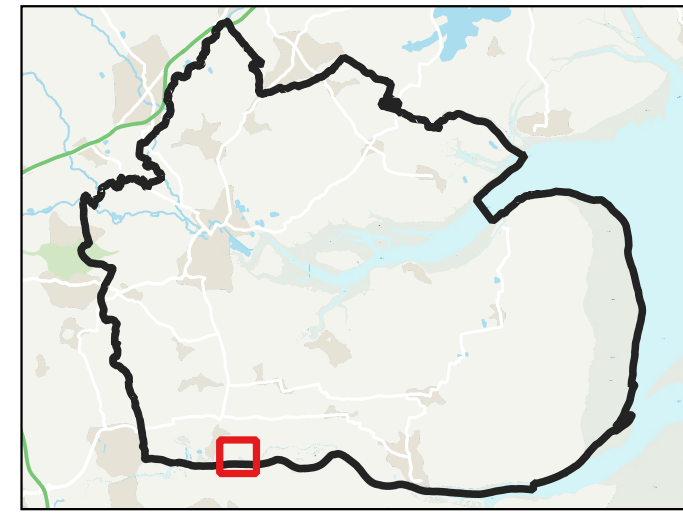
Contains Ordnance Survey data © Crown copyright and database right 2023.  
Contains Environment Agency Information © Environment Agency and database right 2023. All rights reserved.

This document is the property of Jeremy Benn Associates Ltd. It shall not be reproduced in whole or in part, nor disclosed to a third party, without the permission of Jeremy Benn Associates Ltd.












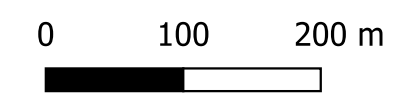
**Maldon District Council Level 1  
Strategic Flood Risk Assessment**



**North Fambridge**

**Legend**

- Maldon District Boundary 
- Breach Locations 
- Breach Hazard 0.5% AEP**
- No hazard 
- Very low hazard - Caution 
- Danger for some 
- Danger for most 
- Danger for all 



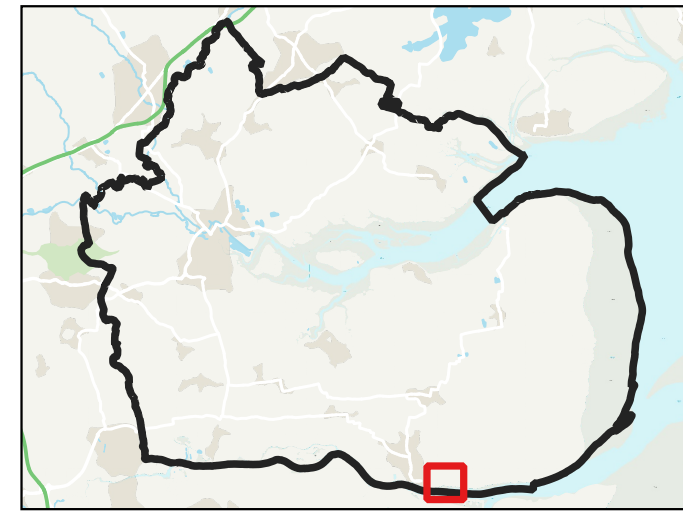
Contains Ordnance Survey data © Crown copyright and database right 2023.  
Contains Environment Agency Information © Environment Agency and database right 2023. All rights reserved.

This document is the property of Jeremy Benn Associates Ltd. It shall not be reproduced in whole or in part, nor disclosed to a third party, without the permission of Jeremy Benn Associates Ltd.







**Maldon District Council Level 1  
Strategic Flood Risk Assessment**






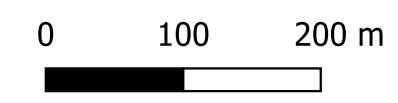
**Pannel's Brook Culvert**

**Legend**

- Maldon District Boundary 
- Breach Locations 

**Breach Depth (m) 0.5% AEP**

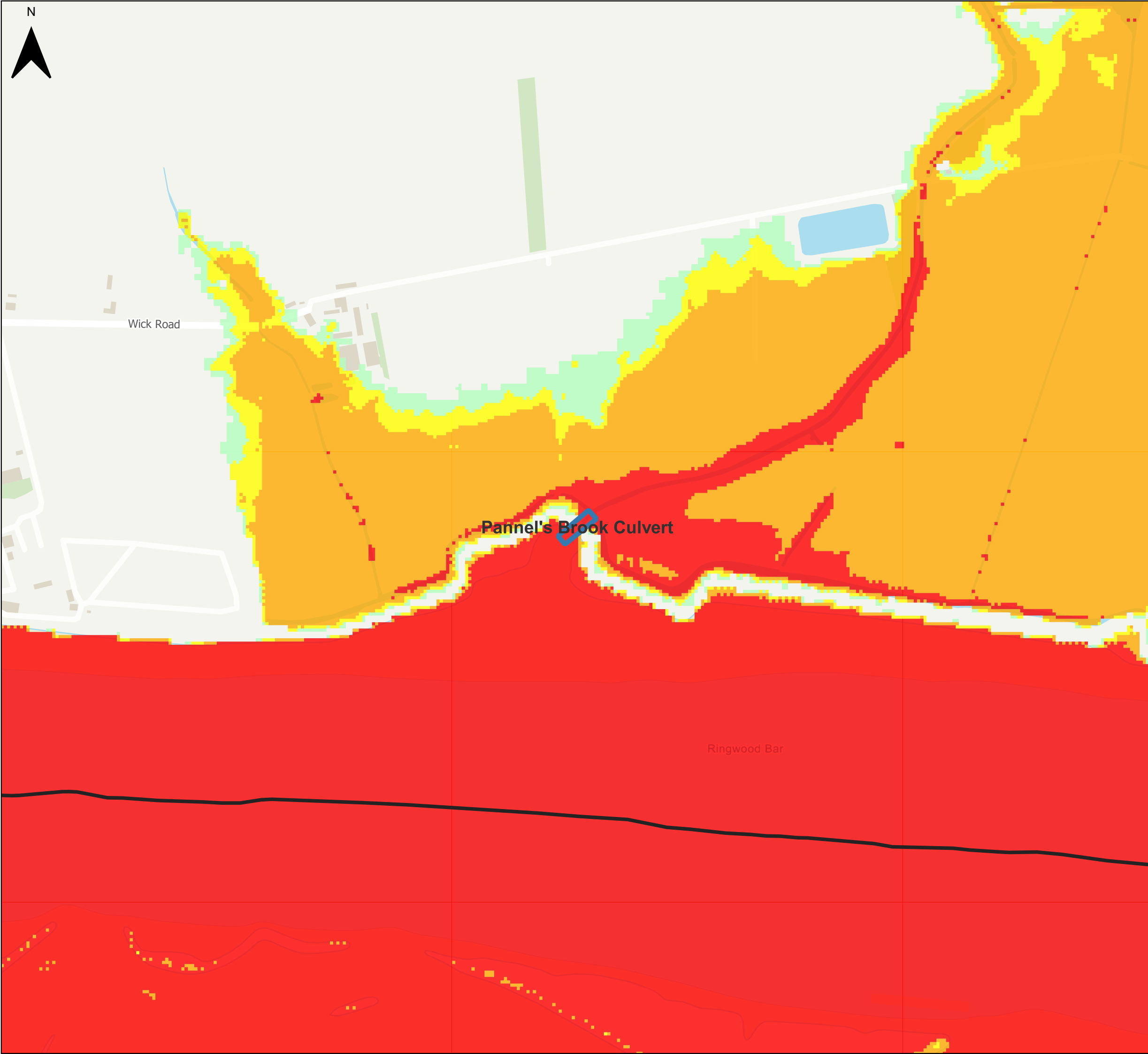
- <= 0.3 
- 0.3 - 0.6 
- 0.6 - 0.9 
- 0.9 - 1.2 
- 1.2 - 1.5 
- 1.5 - 1.8 
- > 1.8 



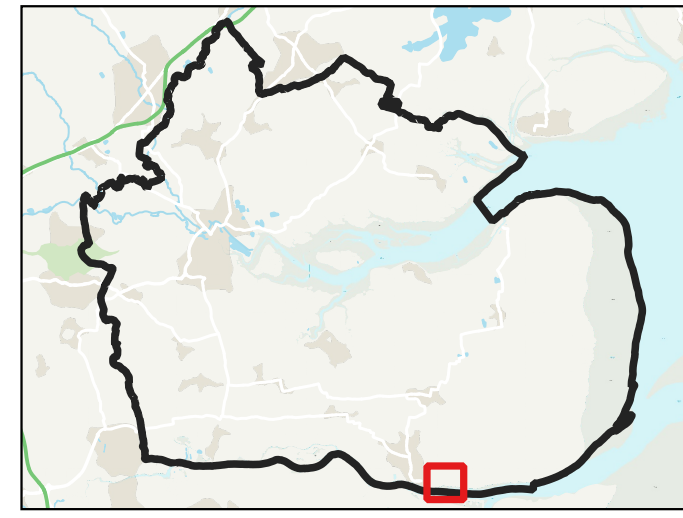
Contains Ordnance Survey data © Crown copyright and database right 2023.  
Contains Environment Agency Information © Environment Agency and database right 2023. All rights reserved.

This document is the property of Jeremy Benn Associates Ltd. It shall not be reproduced in whole or in part, nor disclosed to a third party, without the permission of Jeremy Benn Associates Ltd.












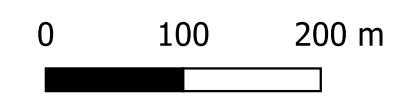
**Maldon District Council Level 1 Strategic Flood Risk Assessment**



**Pannel's Brook Culvert**

**Legend**

- Maldon District Boundary 
- Breach Locations 
- Breach Hazard 0.5% AEP**
- No hazard 
- Very low hazard - Caution 
- Danger for some 
- Danger for most 
- Danger for all 



Contains Ordnance Survey data © Crown copyright and database right 2023.  
 Contains Environment Agency Information © Environment Agency and database right 2023. All rights reserved.

This document is the property of Jeremy Benn Associates Ltd. It shall not be reproduced in whole or in part, nor disclosed to a third party, without the permission of Jeremy Benn Associates Ltd.

