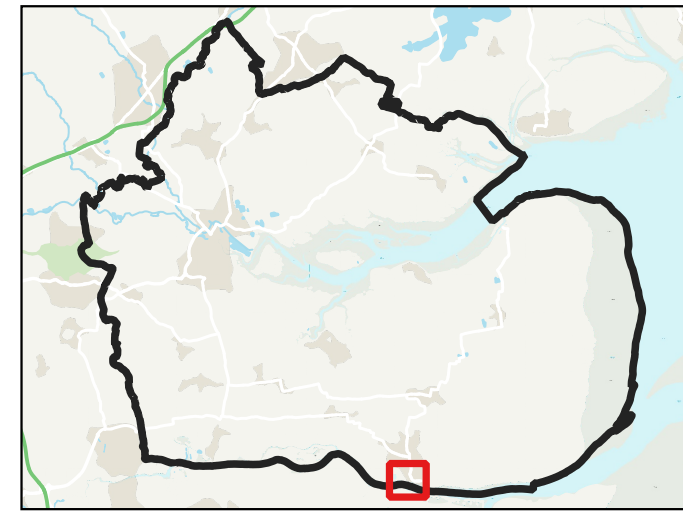













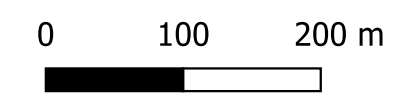
Maldon District Council Level 1 Strategic Flood Risk Assessment



Burnham District Museum

Legend

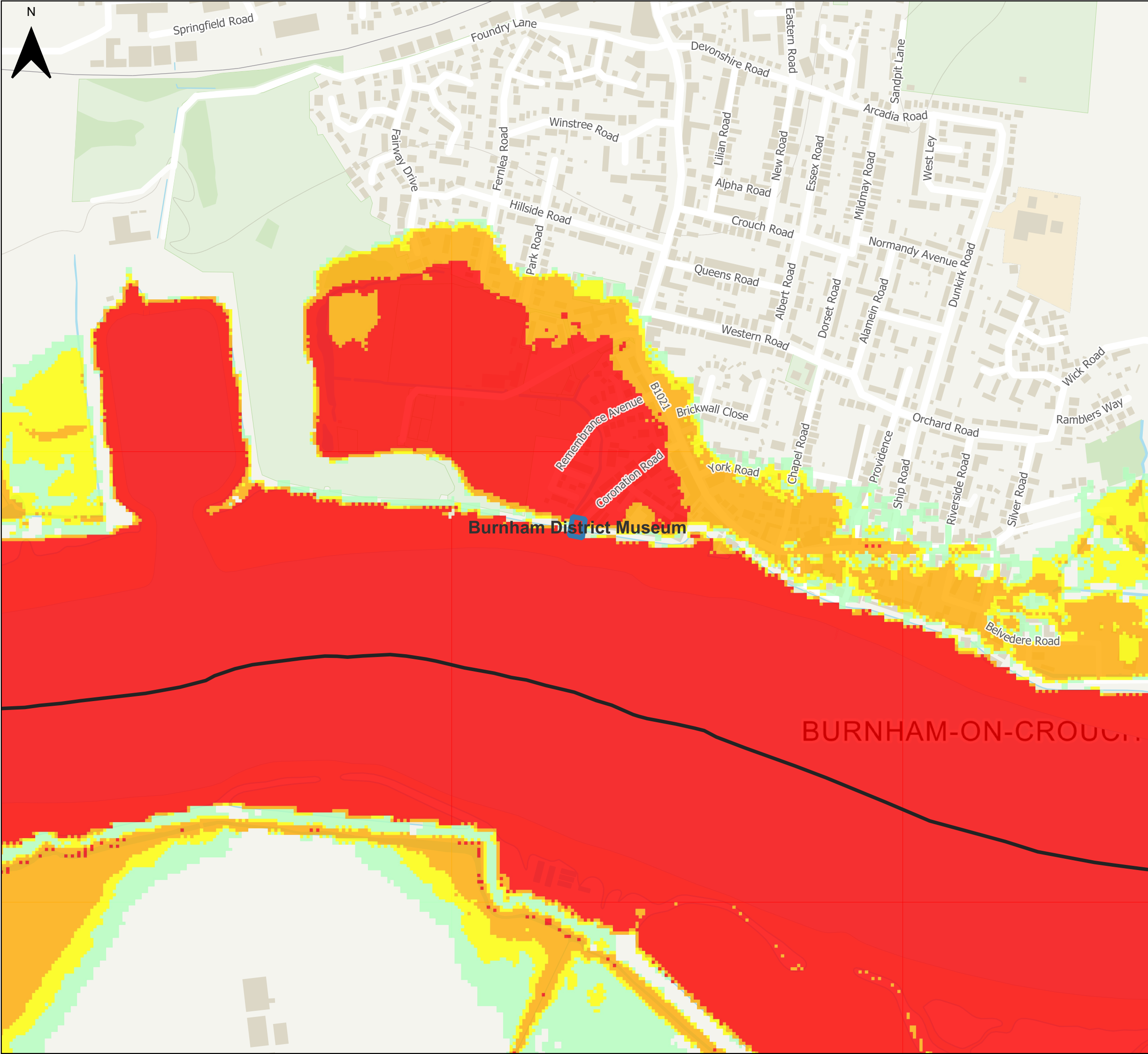
- Maldon District Boundary 
- Breach Locations 
- Breach Depth (m) 0.1% AEP**
- <= 0.3 
- 0.3 - 0.6 
- 0.6 - 0.9 
- 0.9 - 1.2 
- 1.2 - 1.5 
- 1.5 - 1.8 
- > 1.8 



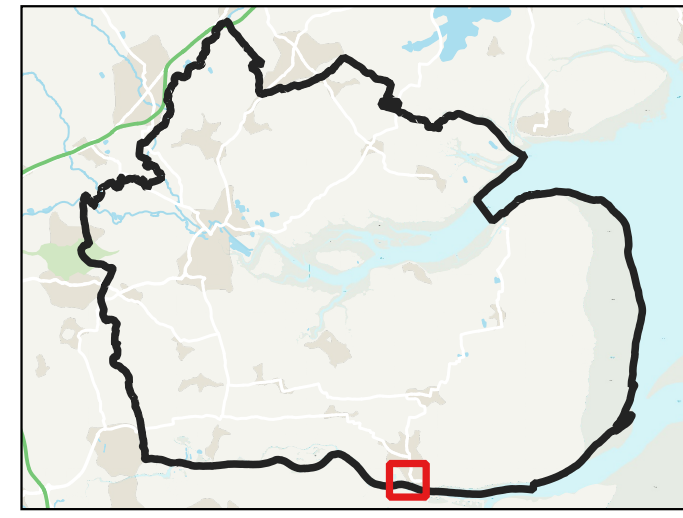
Contains Ordnance Survey data © Crown copyright and database right 2023.
 Contains Environment Agency Information © Environment Agency and database right 2023. All rights reserved.

This document is the property of Jeremy Benn Associates Ltd. It shall not be reproduced in whole or in part, nor disclosed to a third party, without the permission of Jeremy Benn Associates Ltd.












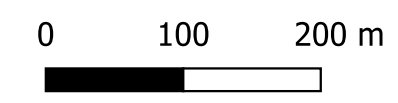
Maldon District Council Level 1 Strategic Flood Risk Assessment



Burnham District Museum

Legend

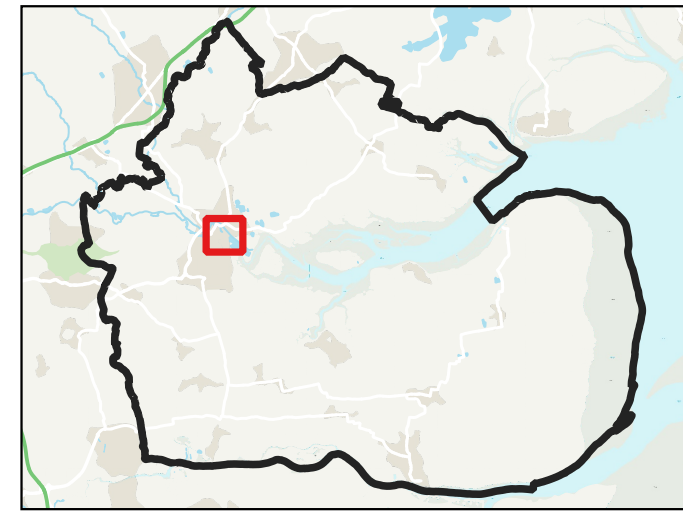
- Maldon District Boundary 
- Breach Locations 
- Breach Hazard 0.1% AEP**
- No hazard 
- Very low hazard - Caution 
- Danger for some 
- Danger for most 
- Danger for all 



Contains Ordnance Survey data © Crown copyright and database right 2023.
 Contains Environment Agency Information © Environment Agency and database right 2023. All rights reserved.










This document is the property of Jeremy Benn Associates Ltd. It shall not be reproduced in whole or in part, nor disclosed to a third party, without the permission of Jeremy Benn Associates Ltd.

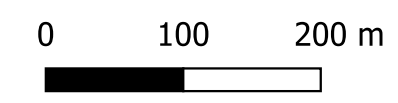




Heybridge Creek Embankment

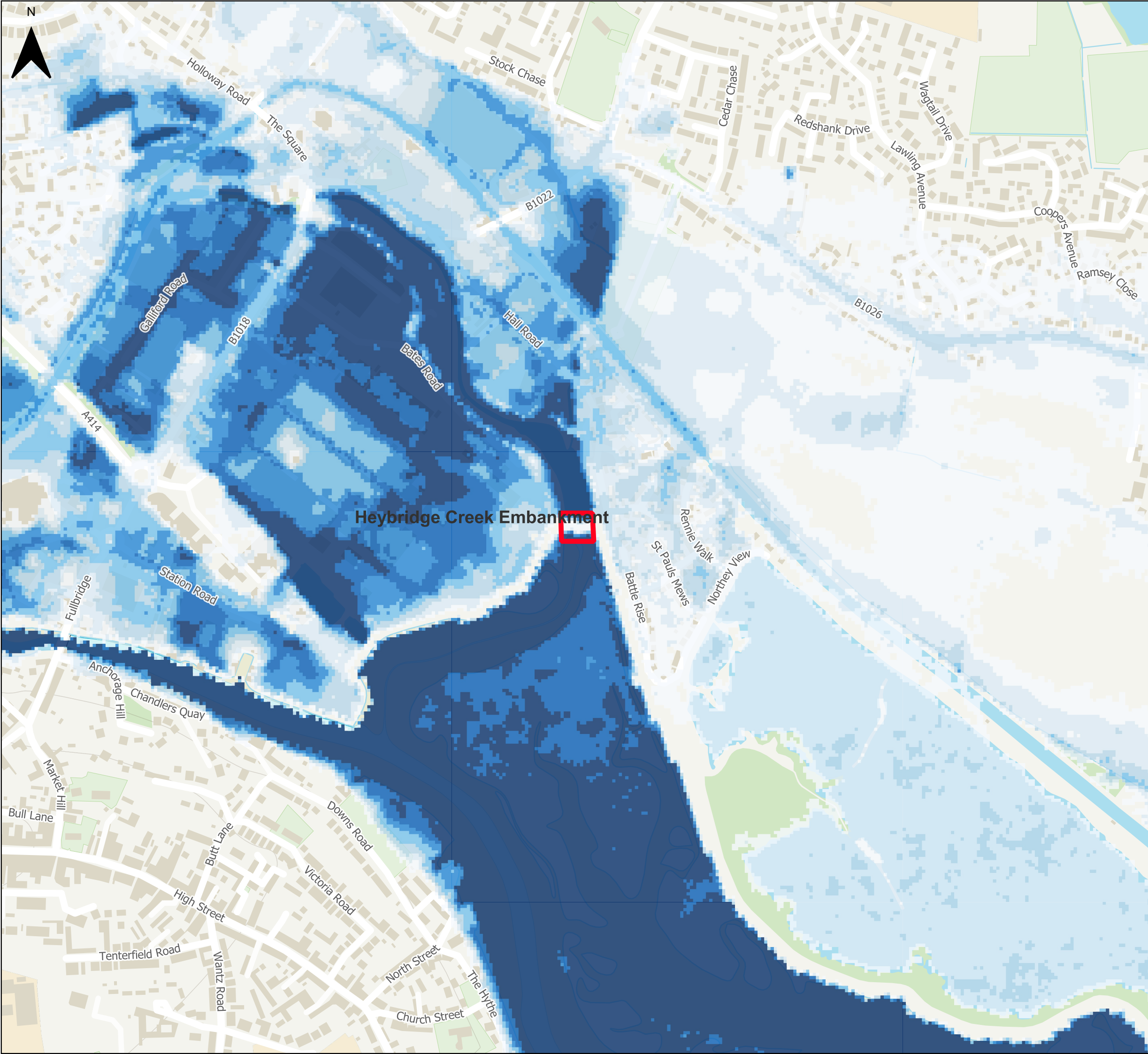
Legend

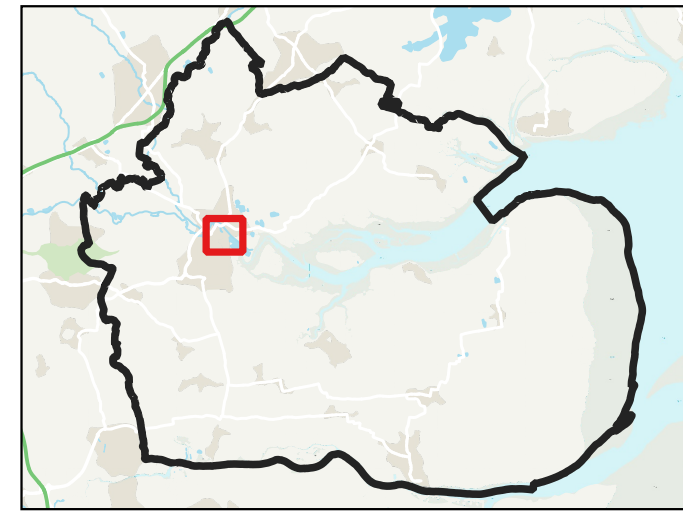
- Maldon District Boundary 
- Breach Locations 
- Breach Depth (m) 0.1% AEP**
- <= 0.3 
- 0.3 - 0.6 
- 0.6 - 0.9 
- 0.9 - 1.2 
- 1.2 - 1.5 
- 1.5 - 1.8 
- > 1.8 



Contains Ordnance Survey data © Crown copyright and database right 2023.
 Contains Environment Agency Information © Environment Agency and database right 2023. All rights reserved.








This document is the property of Jeremy Benn Associates Ltd. It shall not be reproduced in whole or in part, nor disclosed to a third party, without the permission of Jeremy Benn Associates Ltd.

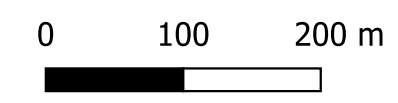




Heybridge Creek Embankment

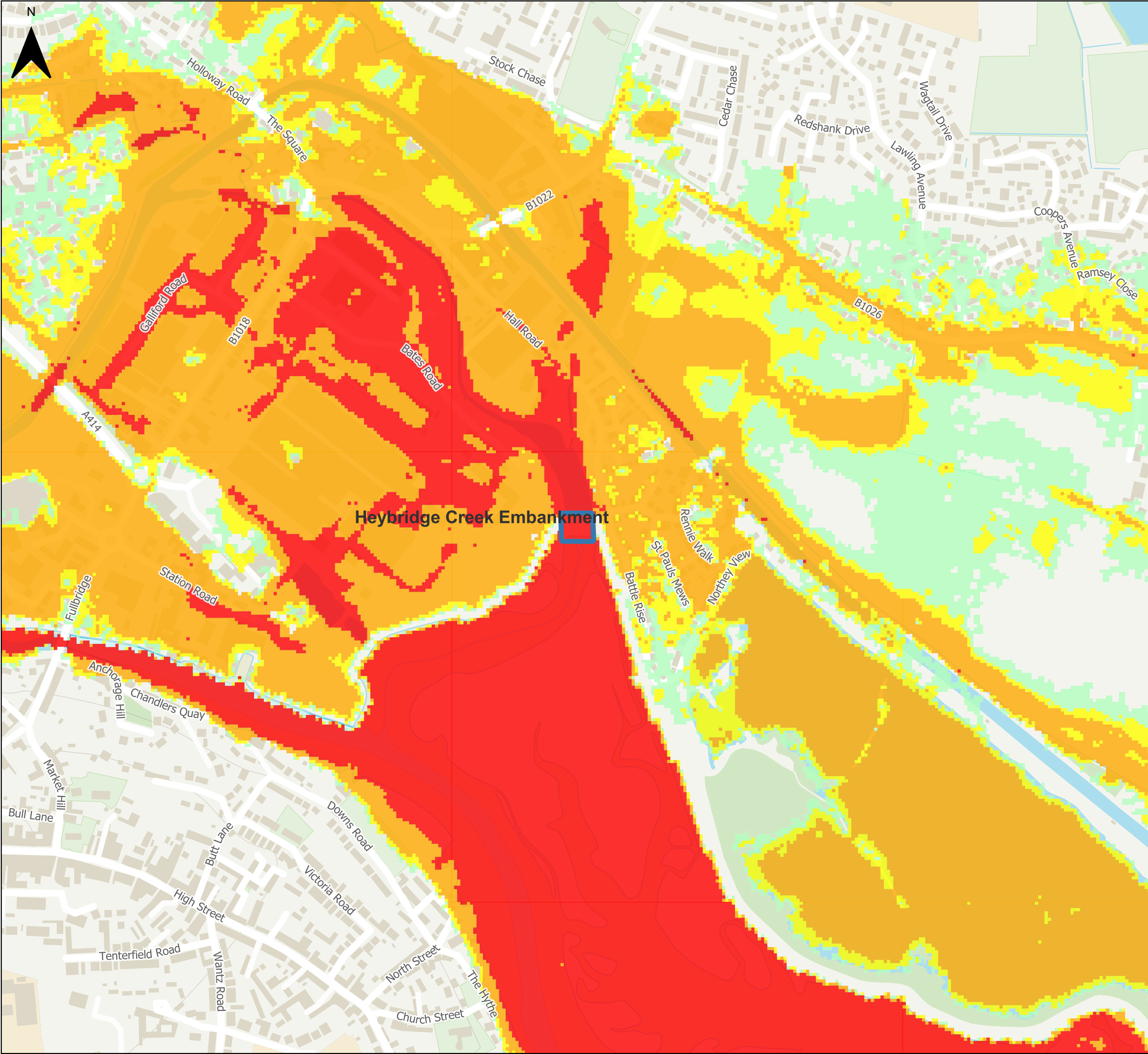
Legend

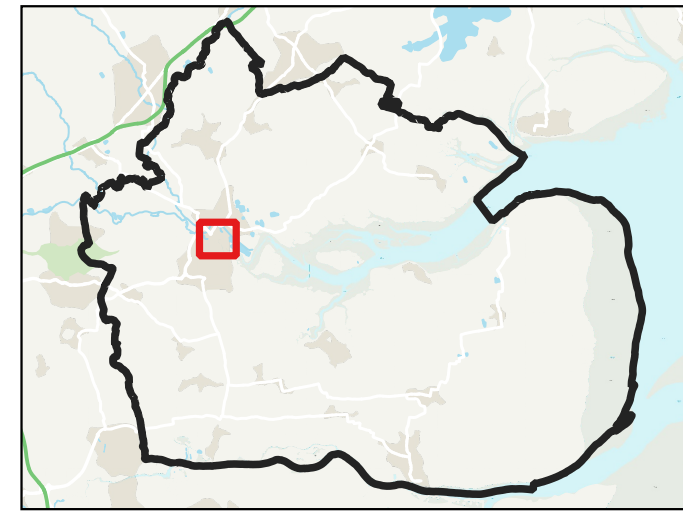
- Maldon District Boundary 
- Breach Locations 
- Breach Hazard 0.1% AEP**
- No hazard 
- Very low hazard - Caution 
- Danger for some 
- Danger for most 
- Danger for all 



Contains Ordnance Survey data © Crown copyright and database right 2023.
Contains Environment Agency Information © Environment Agency and database right 2023. All rights reserved.

This document is the property of Jeremy Benn Associates Ltd. It shall not be reproduced in whole or in part, nor disclosed to a third party, without the permission of Jeremy Benn Associates Ltd.

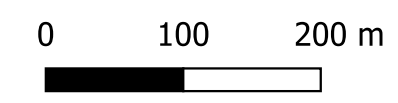




Heybridge Creek Industrial

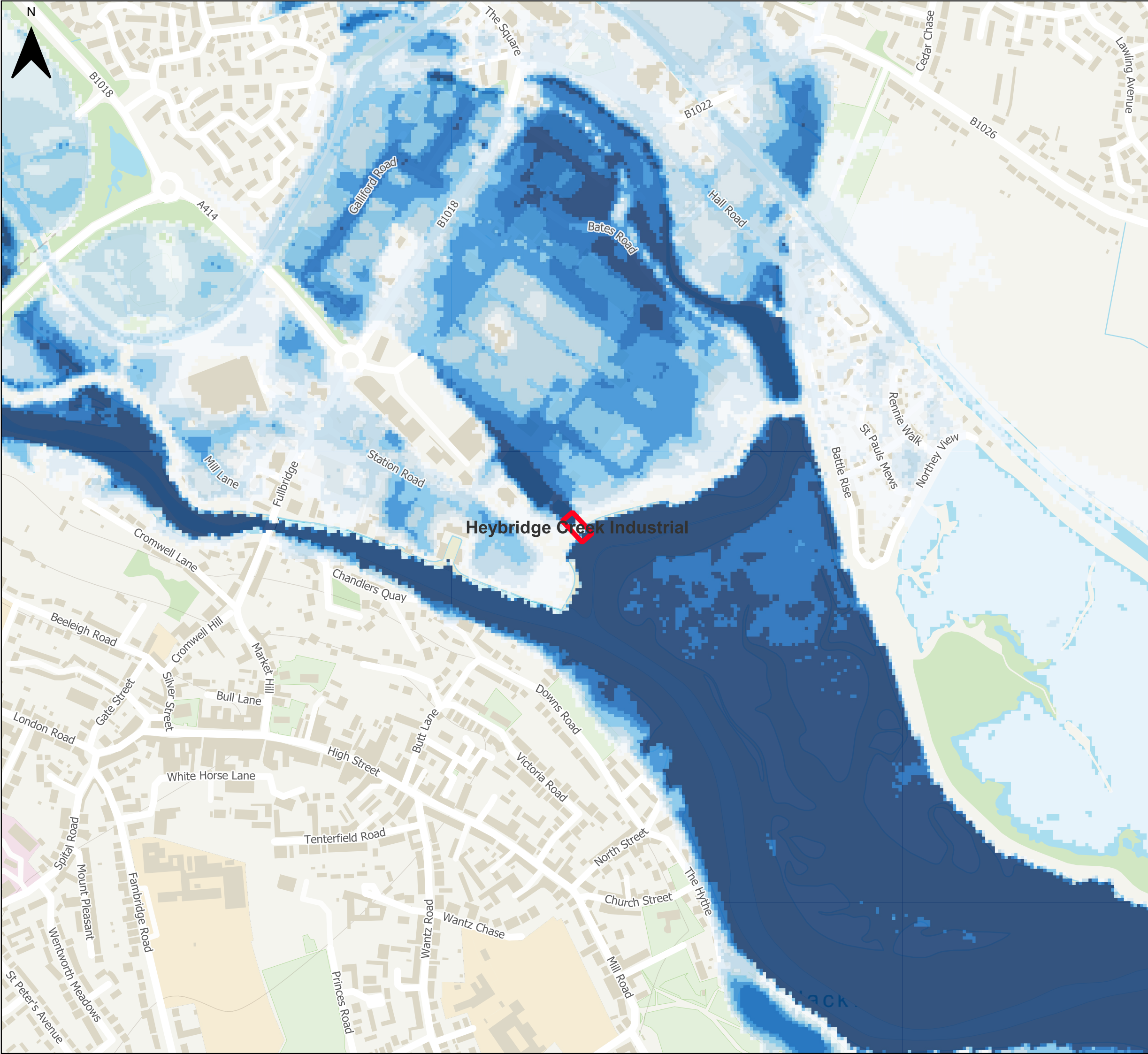
Legend

- Maldon District Boundary
- Breach Locations
- Breach Depth (m) 0.1% AEP**
 - <= 0.3
 - 0.3 - 0.6
 - 0.6 - 0.9
 - 0.9 - 1.2
 - 1.2 - 1.5
 - 1.5 - 1.8
 - > 1.8

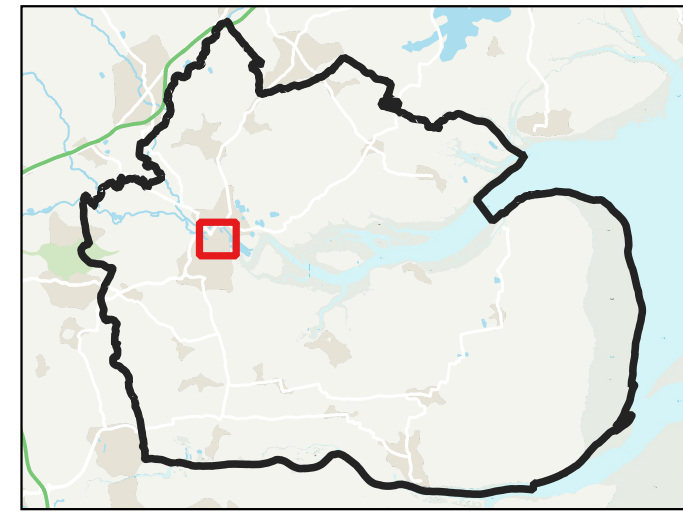


Contains Ordnance Survey data © Crown copyright and database right 2023.
Contains Environment Agency Information © Environment Agency and database right 2023. All rights reserved.

This document is the property of Jeremy Benn Associates Ltd. It shall not be reproduced in whole or in part, nor disclosed to a third party, without the permission of Jeremy Benn Associates Ltd.










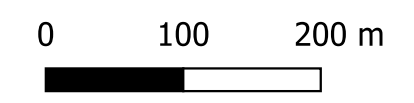
**Maldon District Council Level 1
Strategic Flood Risk Assessment**



Heybridge Creek Industrial

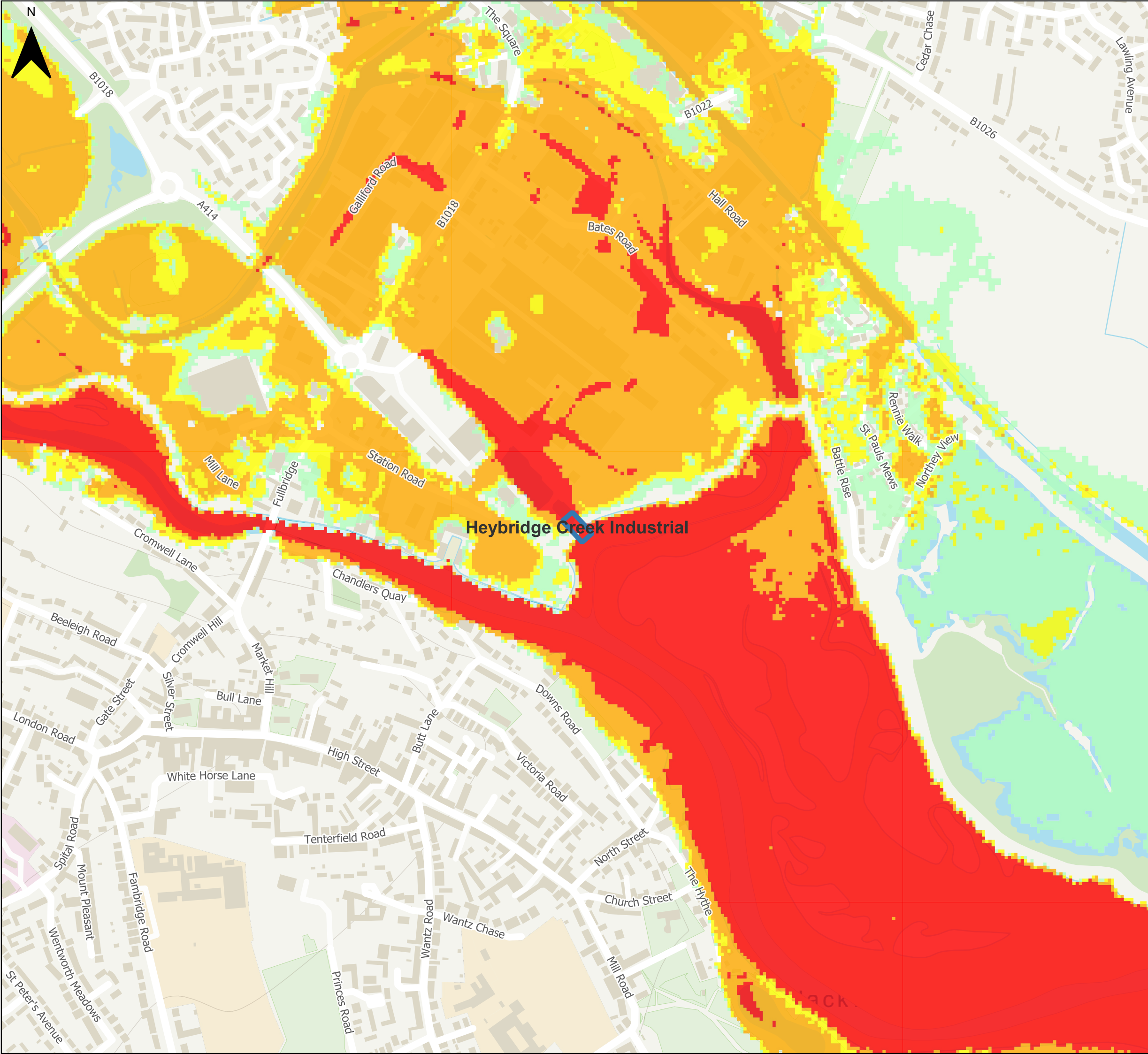
Legend

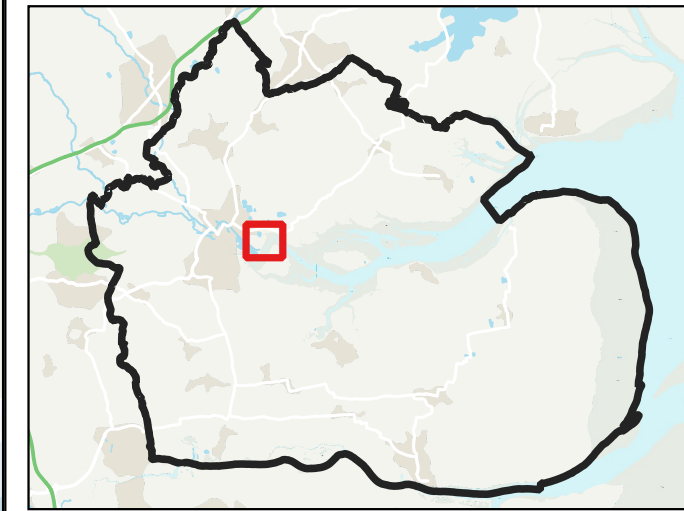
- Maldon District Boundary 
- Breach Locations 
- Breach Hazard 0.1% AEP**
- No hazard 
- Very low hazard - Caution 
- Danger for some 
- Danger for most 
- Danger for all 



Contains Ordnance Survey data © Crown copyright and database right 2023.
Contains Environment Agency Information © Environment Agency and database right 2023. All rights reserved.










This document is the property of Jeremy Benn Associates Ltd. It shall not be reproduced in whole or in part, nor disclosed to a third party, without the permission of Jeremy Benn Associates Ltd.






Heybridge

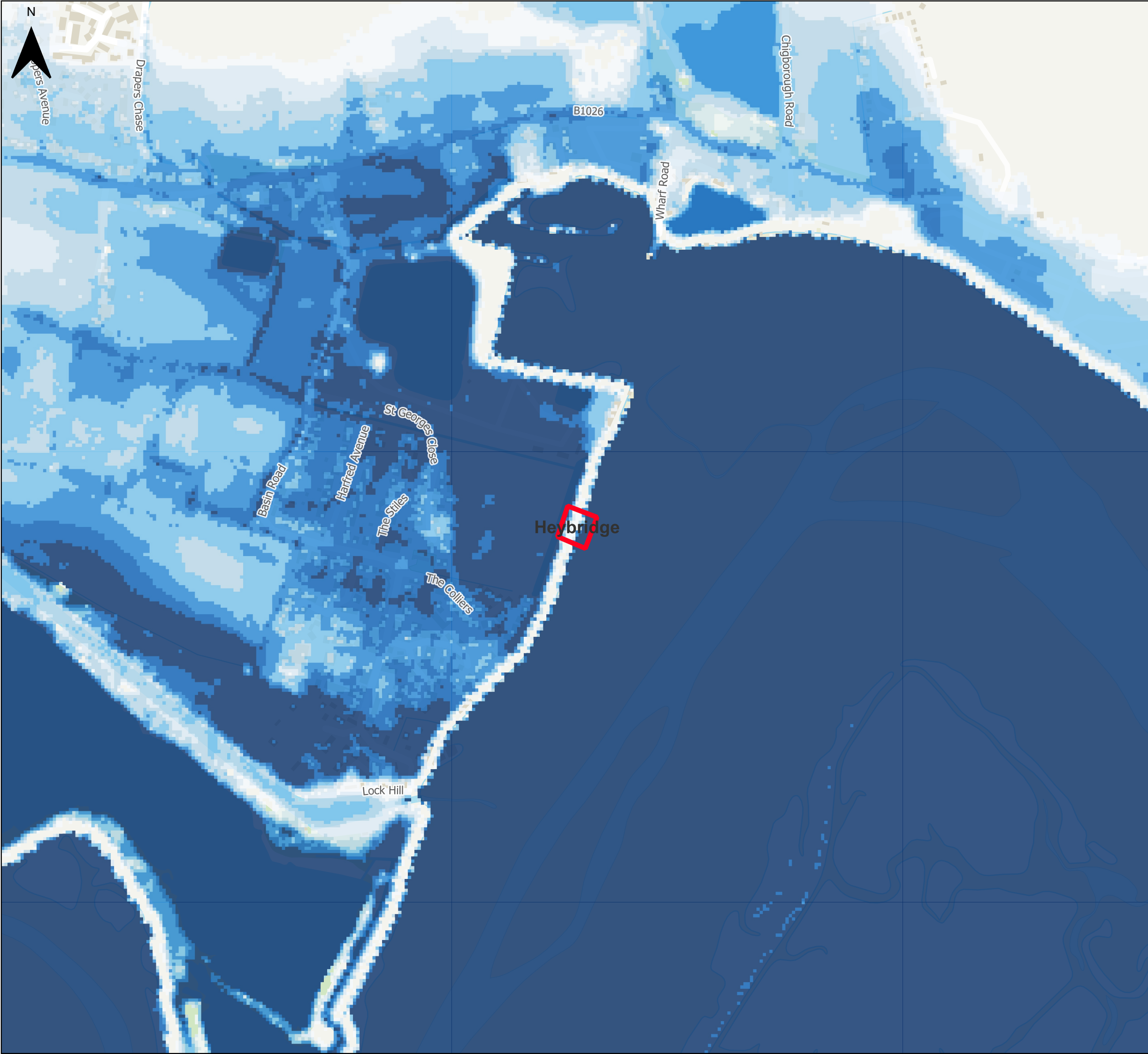
Legend

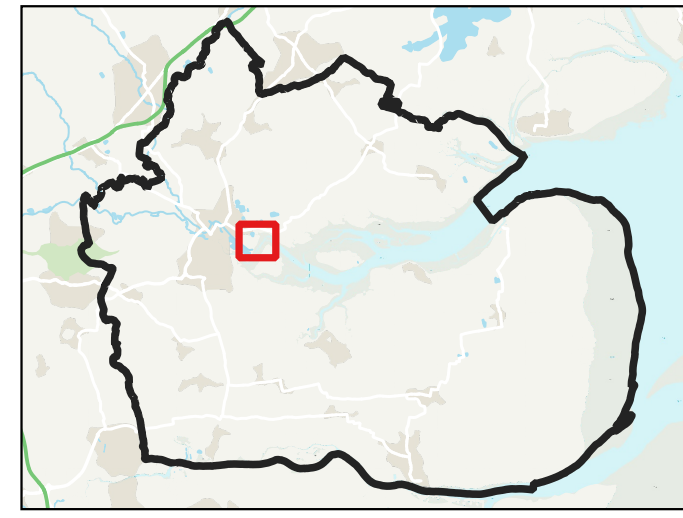
- Maldon District Boundary 
- Breach Locations 
- Breach Depth (m) 0.1% AEP**
- ≤ 0.3 
- 0.3 - 0.6 
- 0.6 - 0.9 
- 0.9 - 1.2 
- 1.2 - 1.5 
- 1.5 - 1.8 
- > 1.8 



Contains Ordnance Survey data © Crown copyright and database right 2023.
Contains Environment Agency Information © Environment Agency and database right 2023. All rights reserved.








This document is the property of Jeremy Benn Associates Ltd. It shall not be reproduced in whole or in part, nor disclosed to a third party, without the permission of Jeremy Benn Associates Ltd.

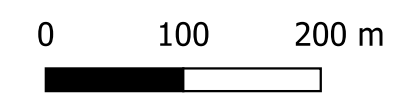




Heybridge

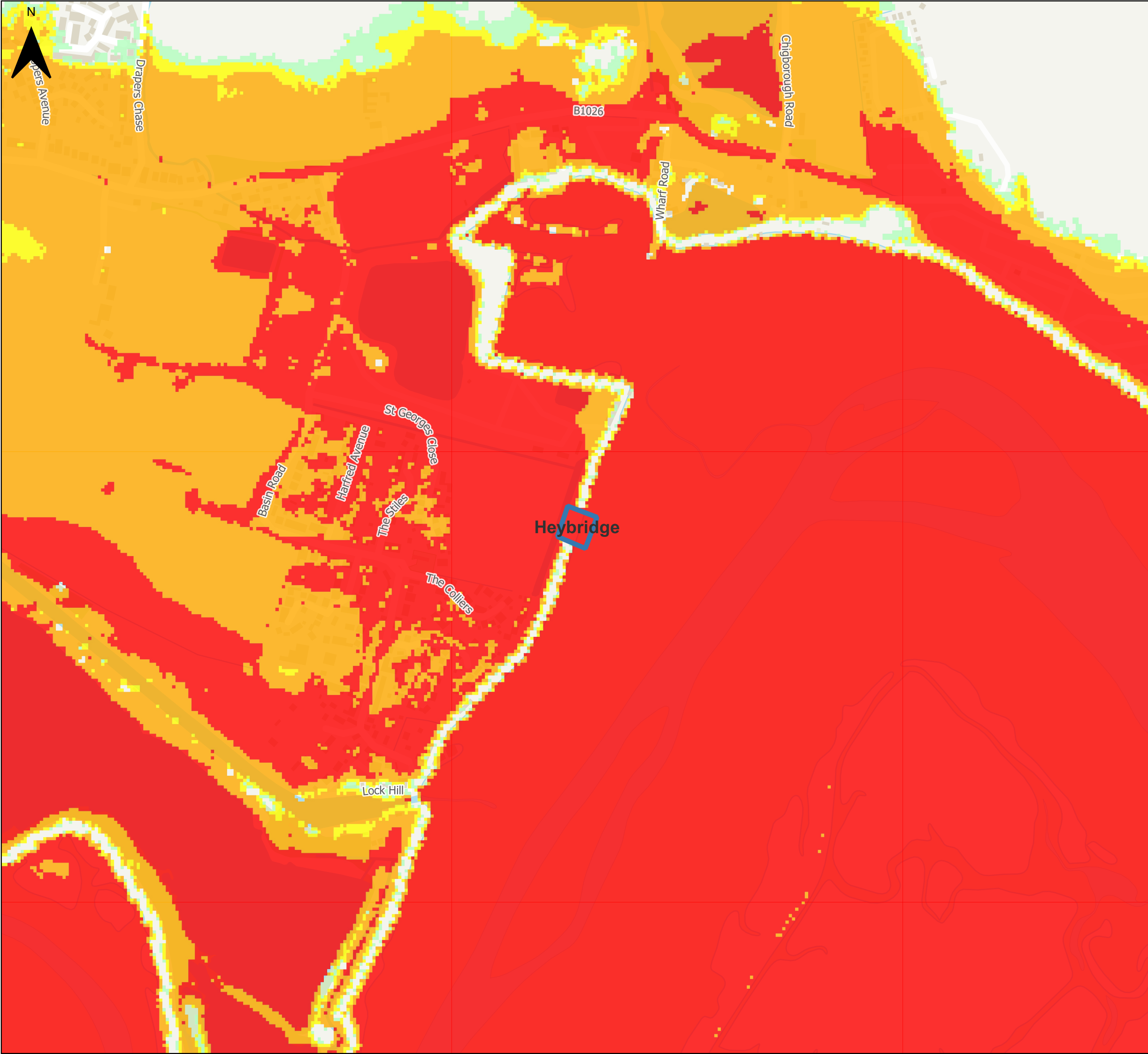
Legend

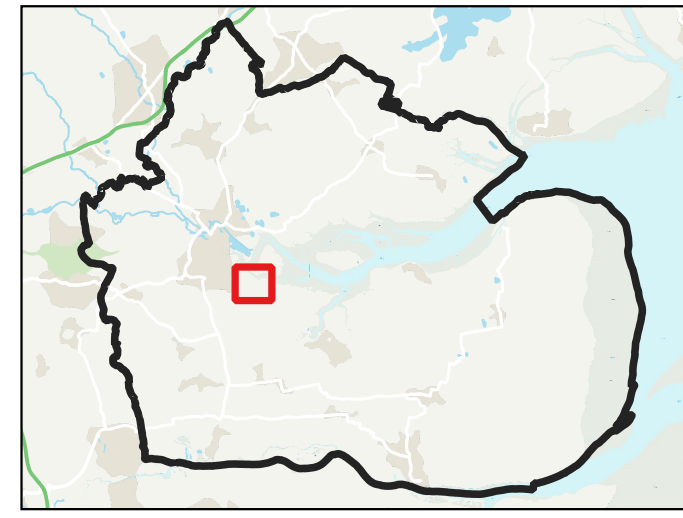
- Maldon District Boundary 
- Breach Locations 
- Breach Hazard 0.1% AEP**
- No hazard 
- Very low hazard - Caution 
- Danger for some 
- Danger for most 
- Danger for all 



Contains Ordnance Survey data © Crown copyright and database right 2023.
Contains Environment Agency Information © Environment Agency and database right 2023. All rights reserved.










This document is the property of Jeremy Benn Associates Ltd. It shall not be reproduced in whole or in part, nor disclosed to a third party, without the permission of Jeremy Benn Associates Ltd.

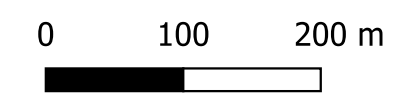




Limbourne Creek

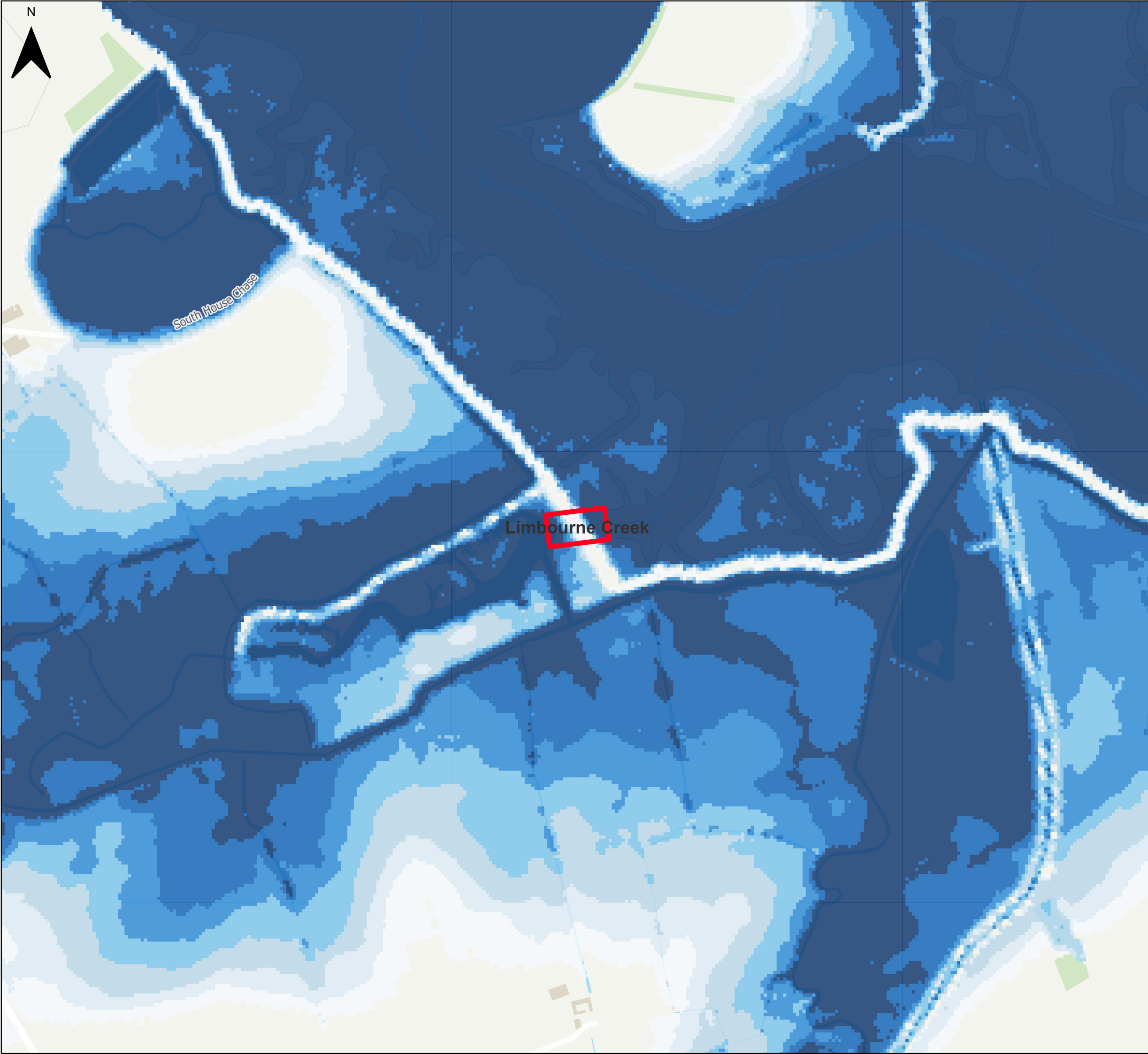
Legend

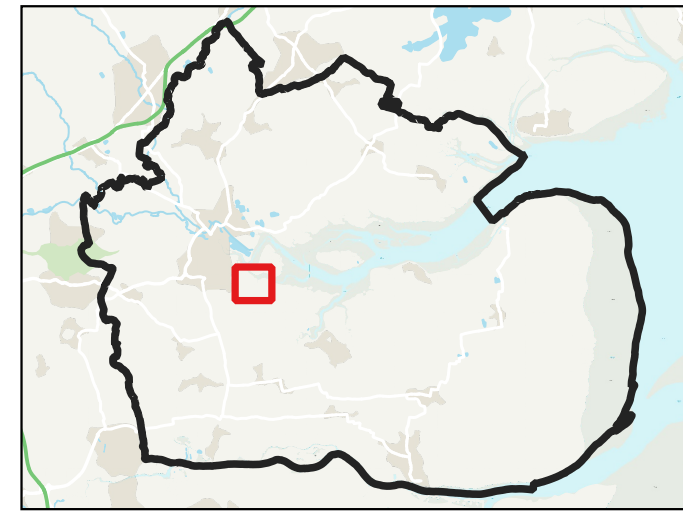
- Maldon District Boundary 
- Breach Locations 
- Breach Depth (m) 0.1% AEP**
- ≤ 0.3 
- 0.3 - 0.6 
- 0.6 - 0.9 
- 0.9 - 1.2 
- 1.2 - 1.5 
- 1.5 - 1.8 
- > 1.8 



Contains Ordnance Survey data © Crown copyright and database right 2023.
Contains Environment Agency Information © Environment Agency and database right 2023. All rights reserved.








This document is the property of Jeremy Benn Associates Ltd. It shall not be reproduced in whole or in part, nor disclosed to a third party, without the permission of Jeremy Benn Associates Ltd.

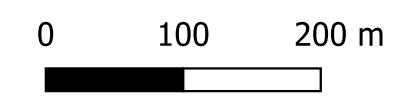




Limbourne Creek

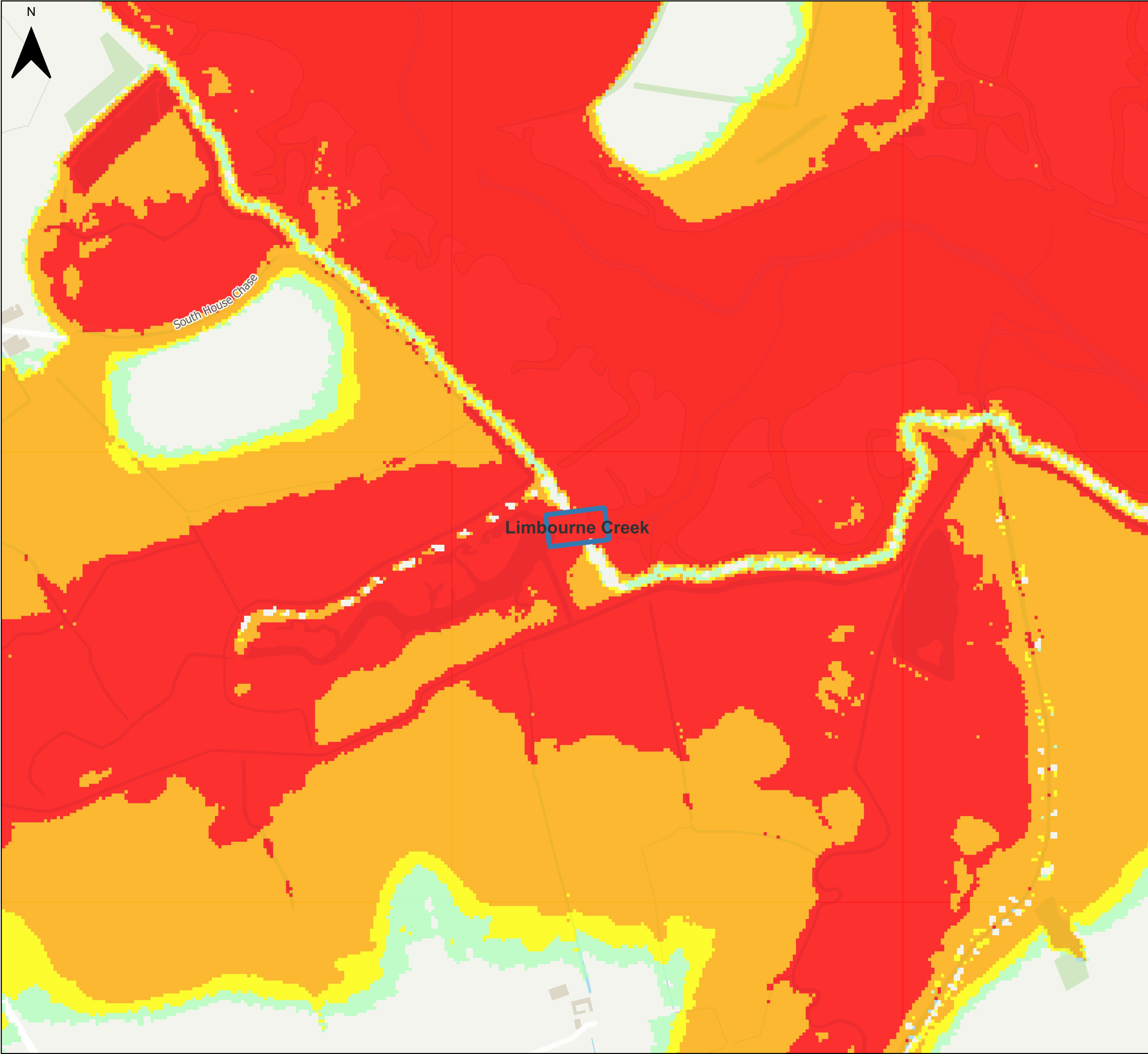
Legend

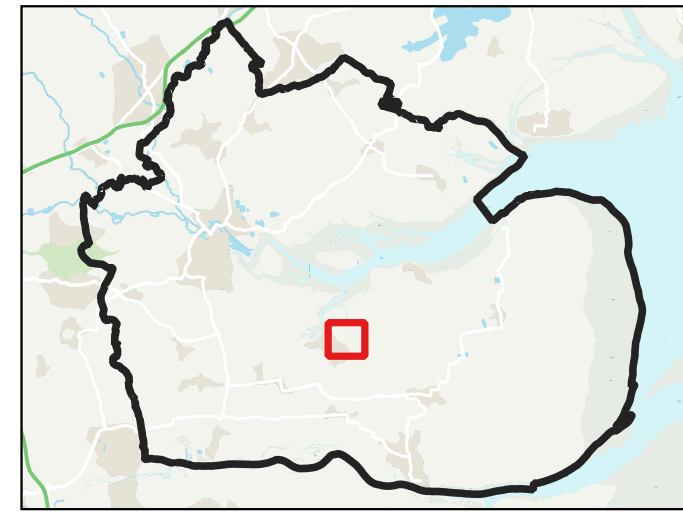
- Maldon District Boundary 
- Breach Locations 
- Breach Hazard 0.1% AEP**
- No hazard 
- Very low hazard - Caution 
- Danger for some 
- Danger for most 
- Danger for all 



Contains Ordnance Survey data © Crown copyright and database right 2023.
Contains Environment Agency Information © Environment Agency and database right 2023. All rights reserved.










This document is the property of Jeremy Benn Associates Ltd. It shall not be reproduced in whole or in part, nor disclosed to a third party, without the permission of Jeremy Benn Associates Ltd.

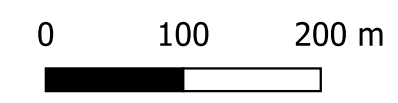




Maylandsea East

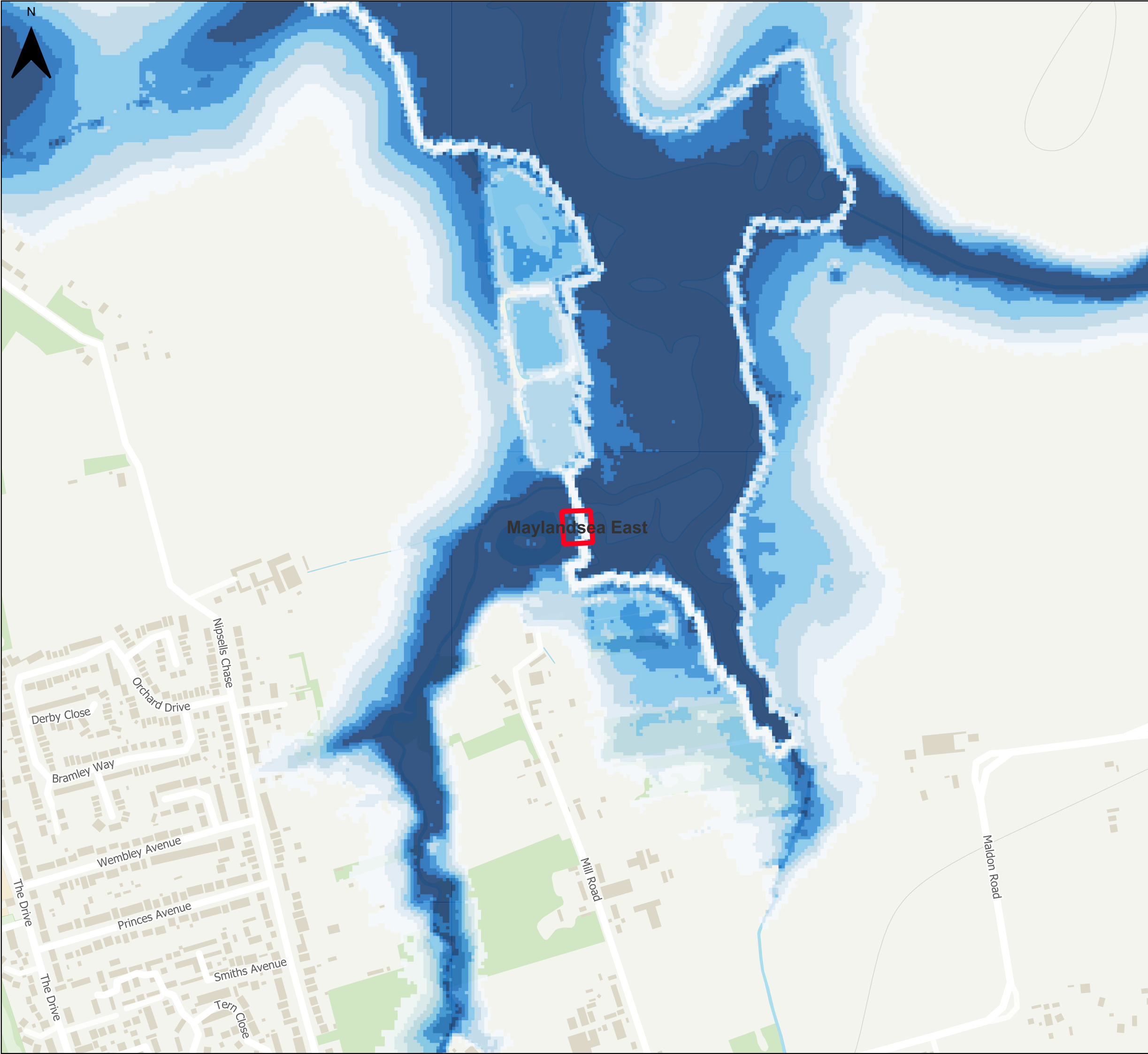
Legend

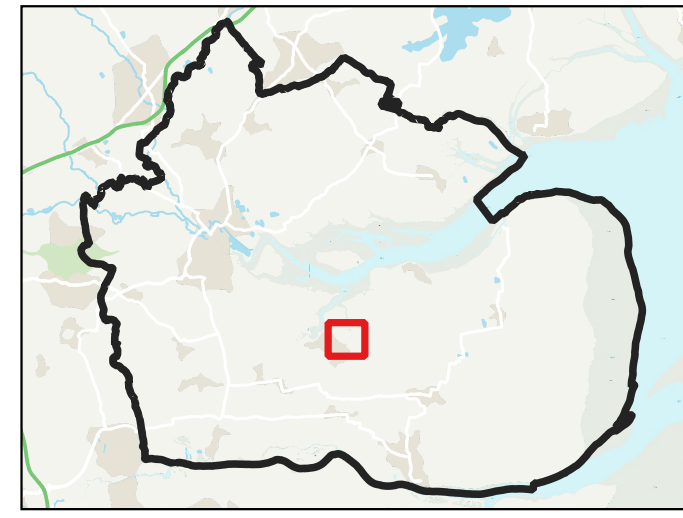
- Maldon District Boundary 
- Breach Locations 
- Breach Depth (m) 0.1% AEP**
- ≤ 0.3 
- 0.3 - 0.6 
- 0.6 - 0.9 
- 0.9 - 1.2 
- 1.2 - 1.5 
- 1.5 - 1.8 
- > 1.8 



Contains Ordnance Survey data © Crown copyright and database right 2023.
Contains Environment Agency Information © Environment Agency and database right 2023. All rights reserved.








This document is the property of Jeremy Benn Associates Ltd. It shall not be reproduced in whole or in part, nor disclosed to a third party, without the permission of Jeremy Benn Associates Ltd.

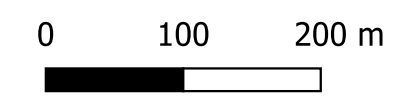




Maylandsea East

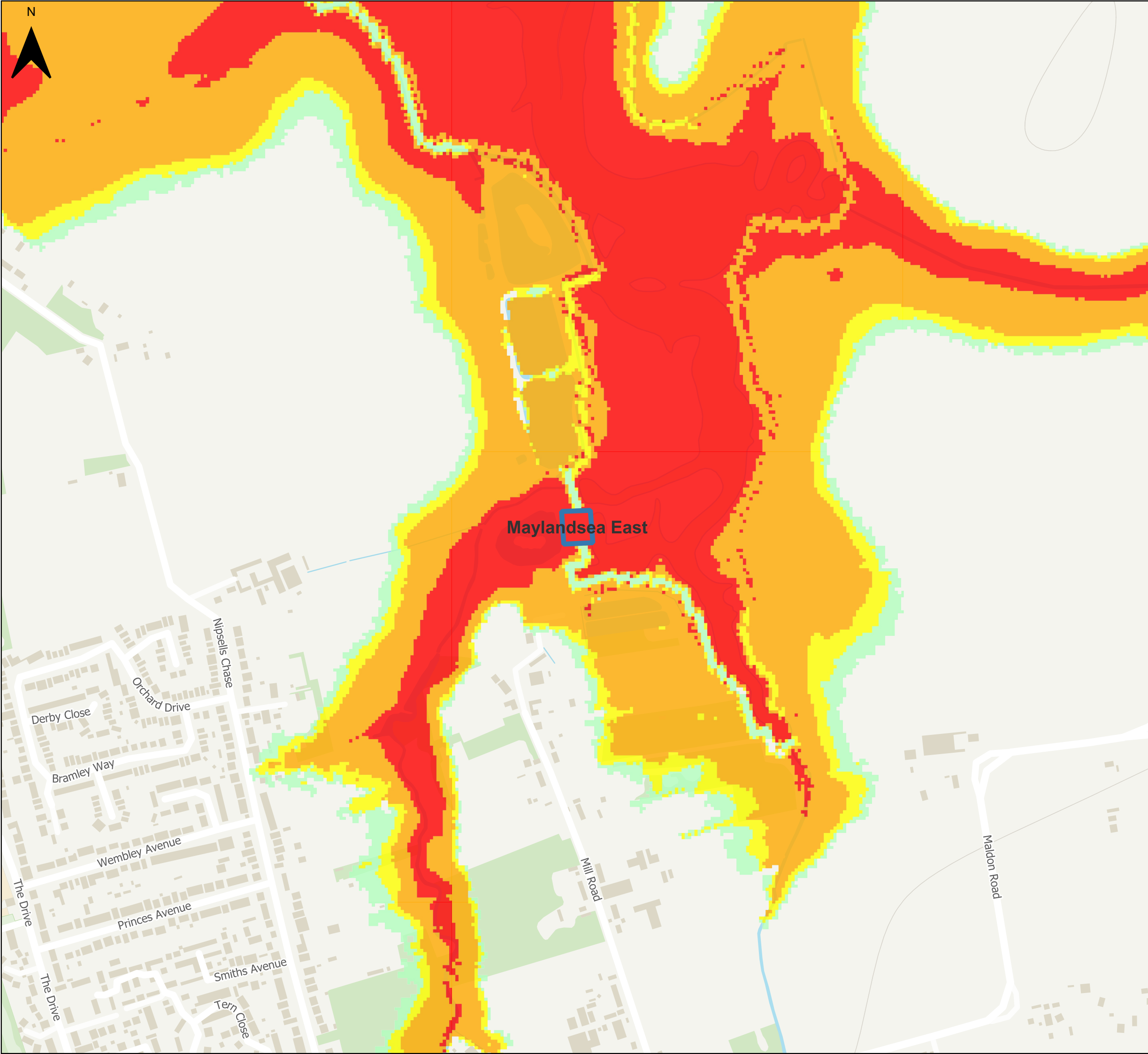
Legend

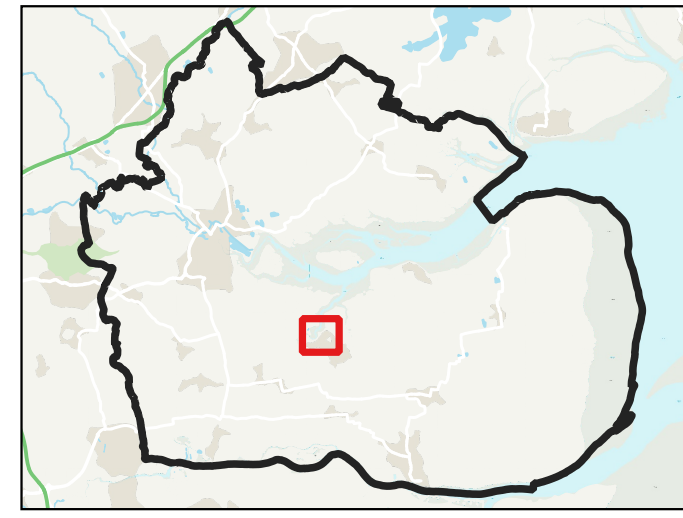
- Maldon District Boundary 
- Breach Locations 
- Breach Hazard 0.1% AEP**
- No hazard 
- Very low hazard - Caution 
- Danger for some 
- Danger for most 
- Danger for all 



Contains Ordnance Survey data © Crown copyright and database right 2023.
Contains Environment Agency Information © Environment Agency and database right 2023. All rights reserved.










This document is the property of Jeremy Benn Associates Ltd. It shall not be reproduced in whole or in part, nor disclosed to a third party, without the permission of Jeremy Benn Associates Ltd.

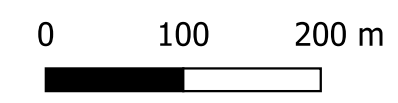




Maylandsea Marina

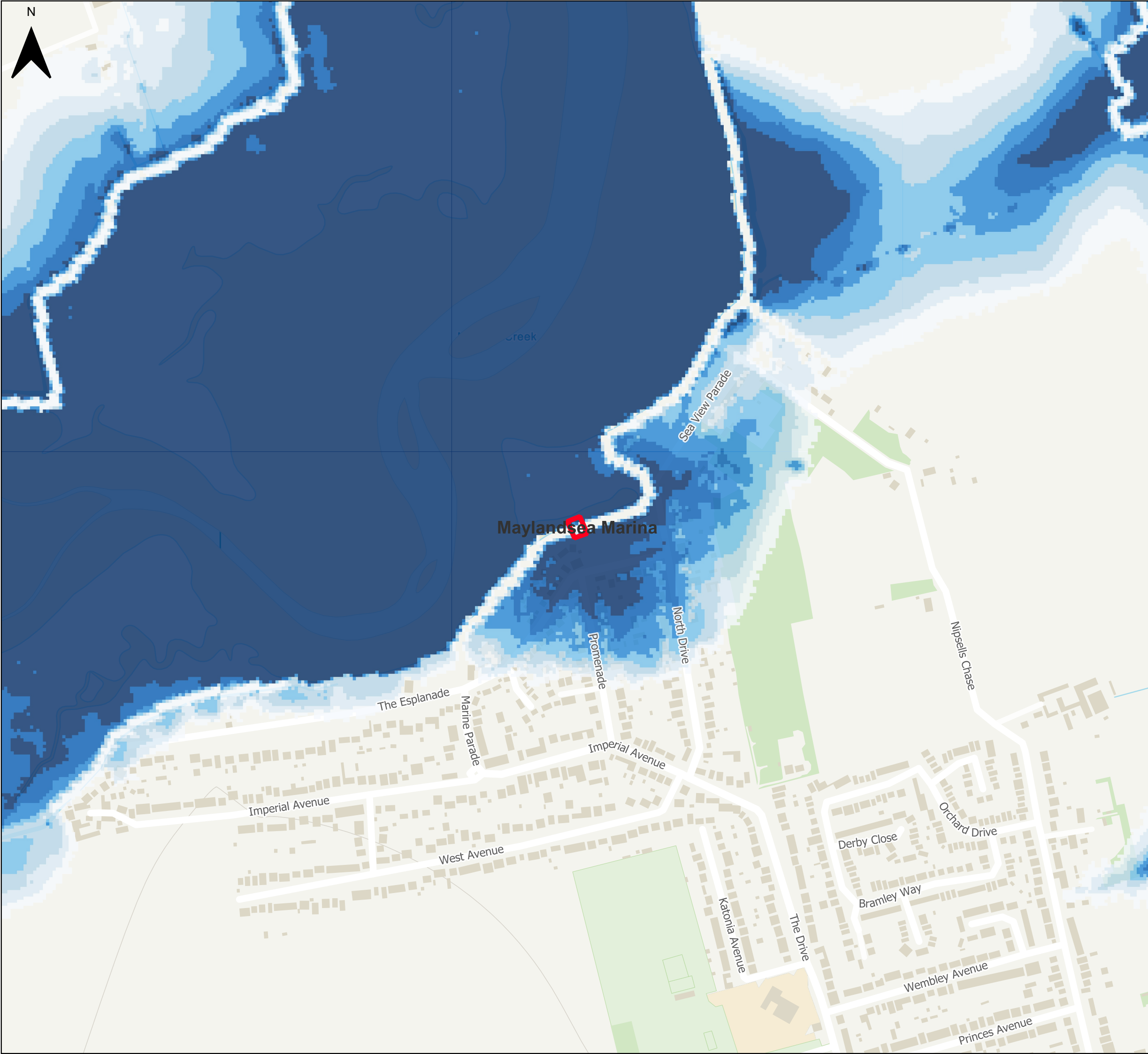
Legend

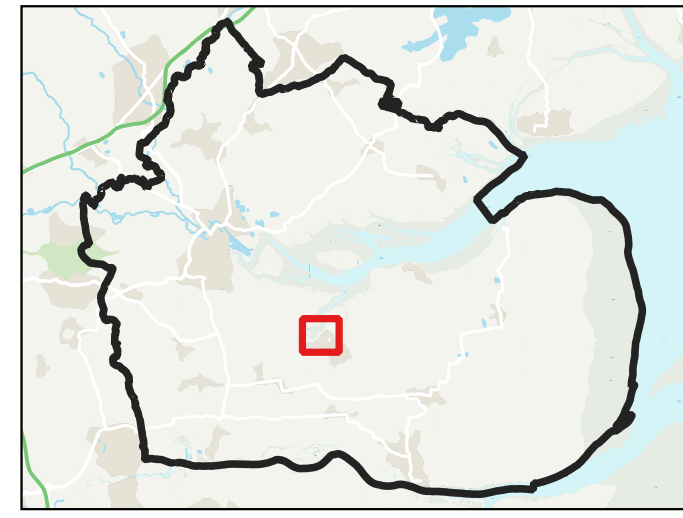
- Maldon District Boundary 
- Breach Locations 
- Breach Depth (m) 0.1% AEP**
- <= 0.3 
- 0.3 - 0.6 
- 0.6 - 0.9 
- 0.9 - 1.2 
- 1.2 - 1.5 
- 1.5 - 1.8 
- > 1.8 



Contains Ordnance Survey data © Crown copyright and database right 2023.
 Contains Environment Agency Information © Environment Agency and database right 2023. All rights reserved.








This document is the property of Jeremy Benn Associates Ltd. It shall not be reproduced in whole or in part, nor disclosed to a third party, without the permission of Jeremy Benn Associates Ltd.

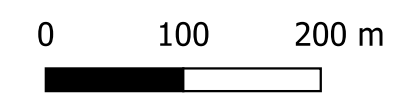




Maylandsea Marina

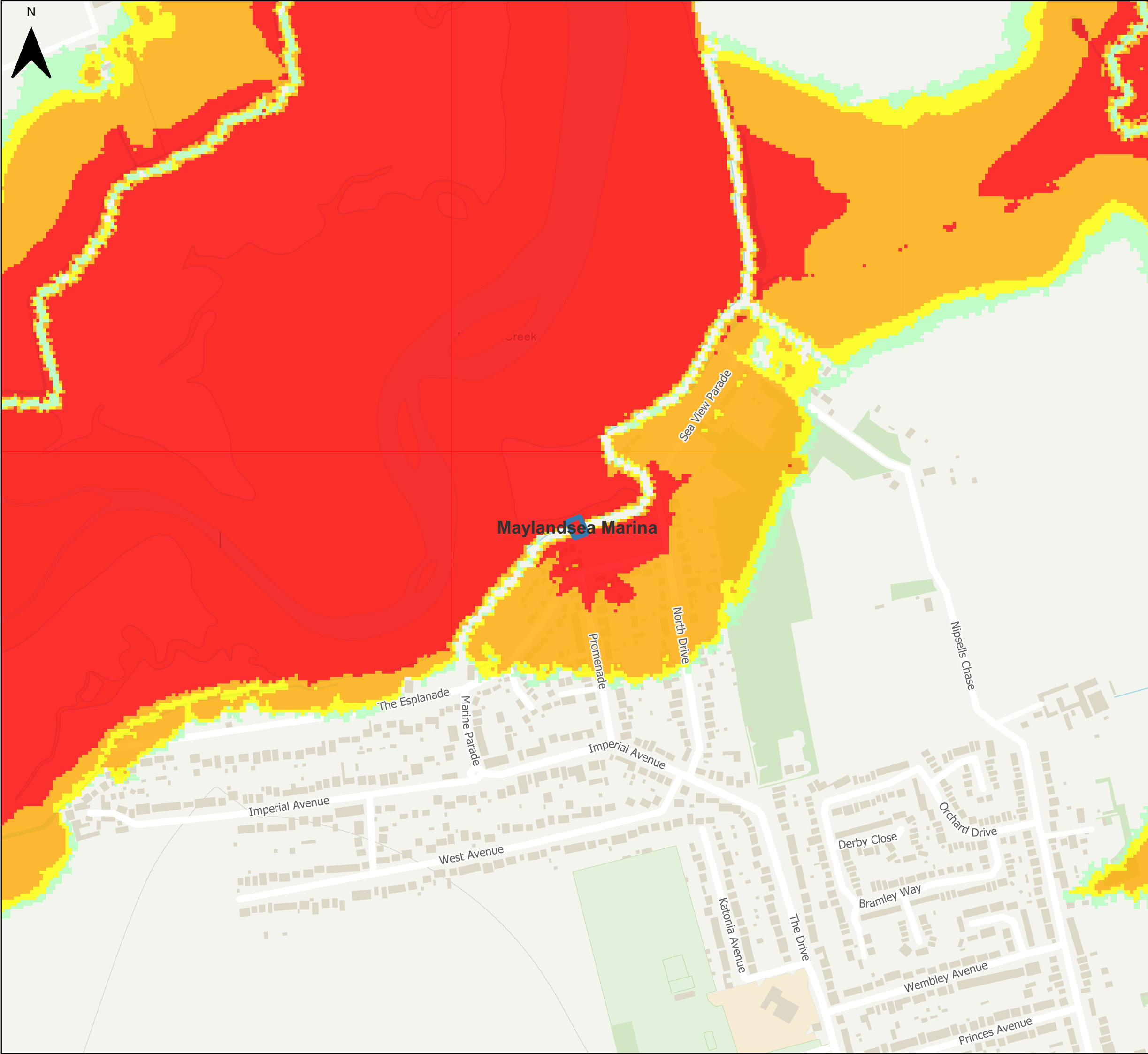
Legend

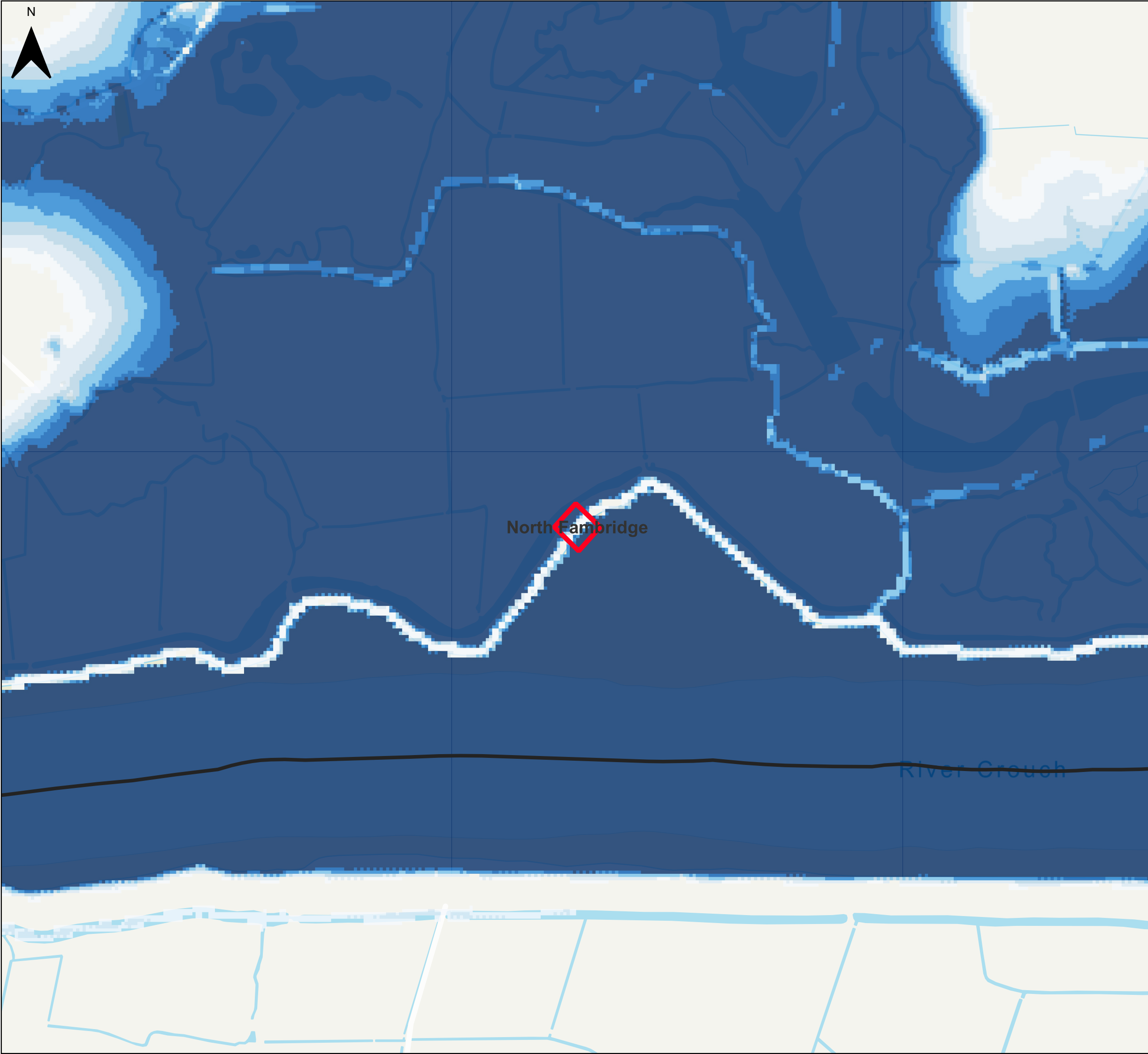
- Maldon District Boundary 
- Breach Locations 
- Breach Hazard 0.1% AEP**
- No hazard 
- Very low hazard - Caution 
- Danger for some 
- Danger for most 
- Danger for all 



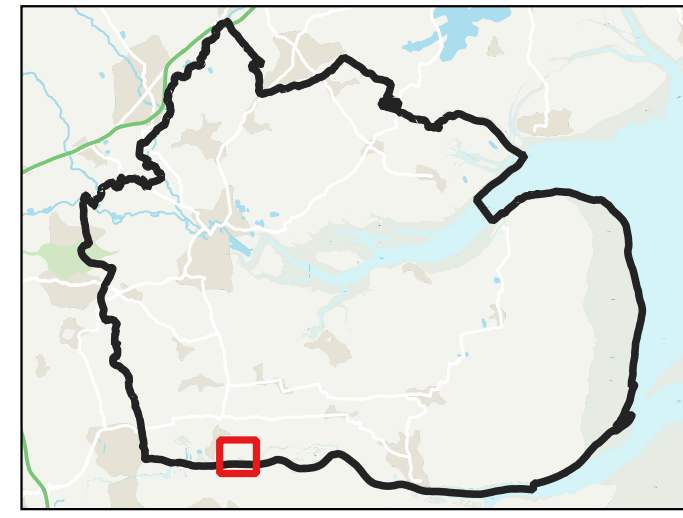
Contains Ordnance Survey data © Crown copyright and database right 2023.
Contains Environment Agency Information © Environment Agency and database right 2023. All rights reserved.

This document is the property of Jeremy Benn Associates Ltd. It shall not be reproduced in whole or in part, nor disclosed to a third party, without the permission of Jeremy Benn Associates Ltd.














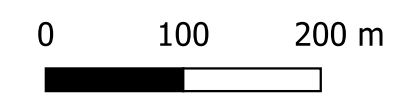
**Maldon District Council Level 1
Strategic Flood Risk Assessment**



North Fambridge

Legend

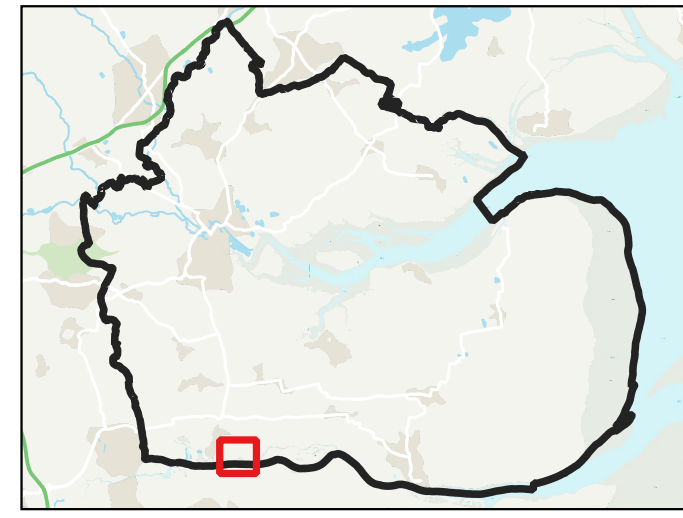
- Maldon District Boundary 
- Breach Locations 
- Breach Depth (m) 0.1% AEP**
- <= 0.3 
- 0.3 - 0.6 
- 0.6 - 0.9 
- 0.9 - 1.2 
- 1.2 - 1.5 
- 1.5 - 1.8 
- > 1.8 



Contains Ordnance Survey data © Crown copyright and database right 2023.
Contains Environment Agency Information © Environment Agency and database right 2023. All rights reserved.








This document is the property of Jeremy Benn Associates Ltd. It shall not be reproduced in whole or in part, nor disclosed to a third party, without the permission of Jeremy Benn Associates Ltd.

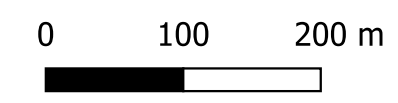




North Fambridge

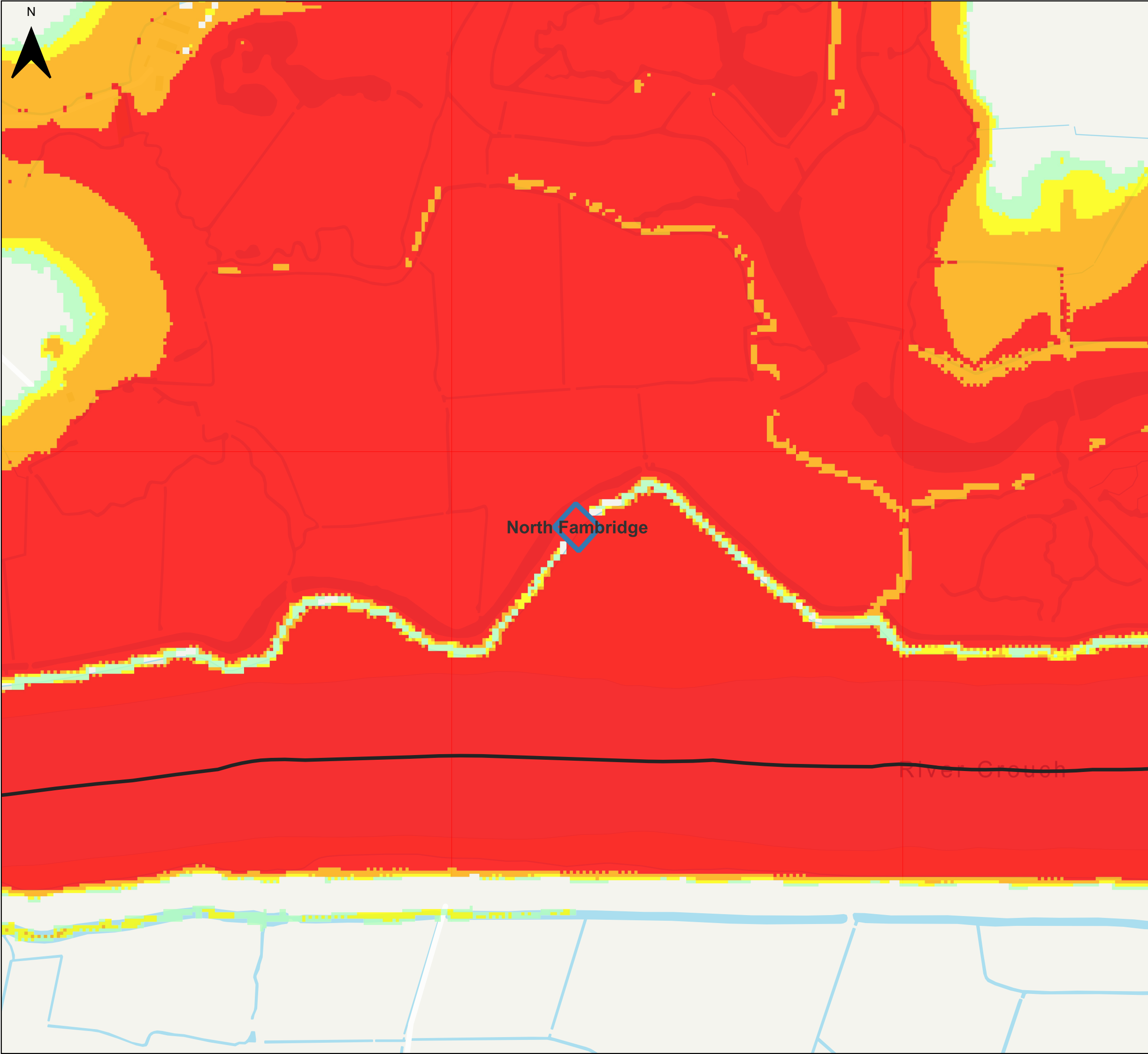
Legend

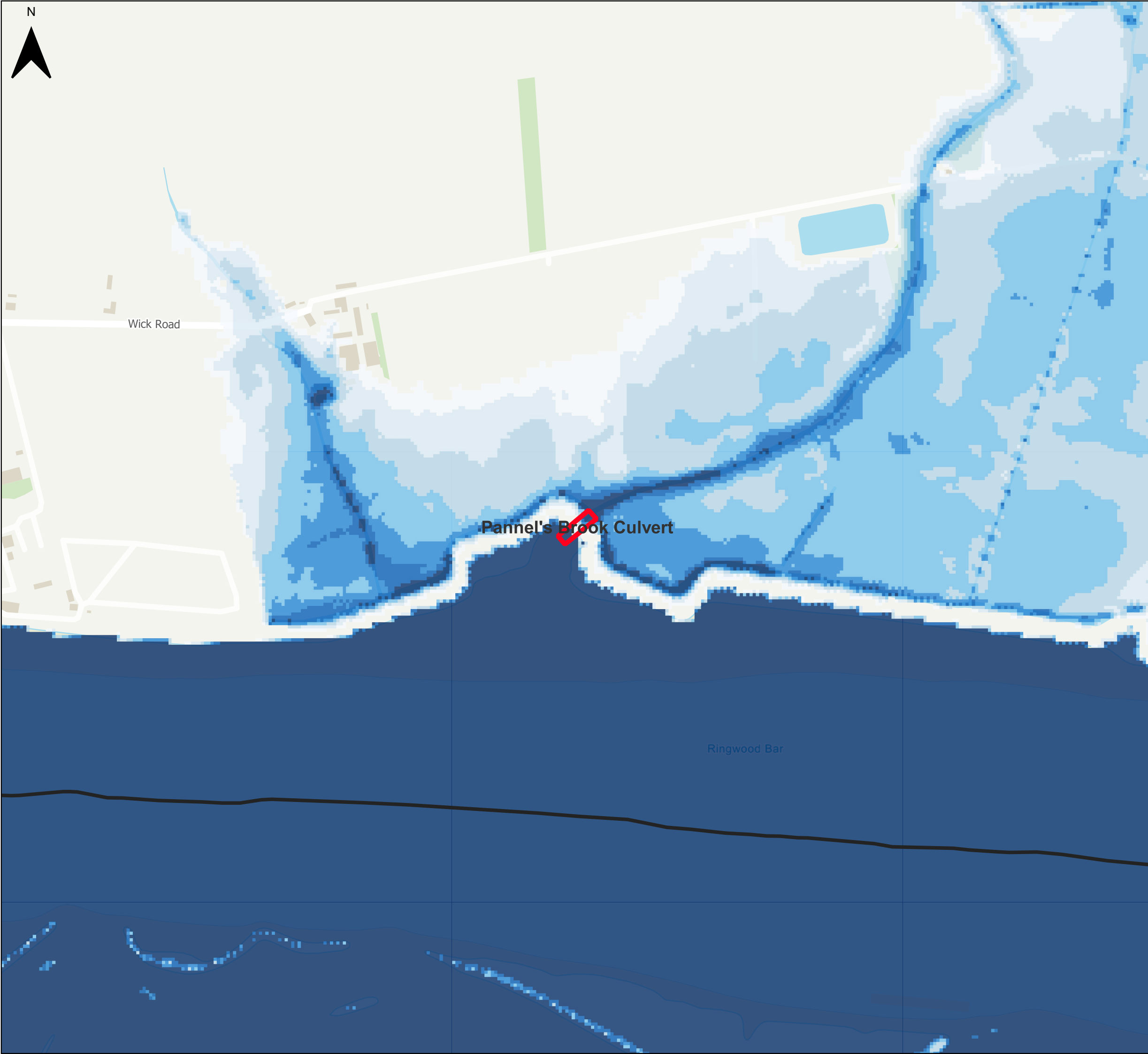
- Maldon District Boundary 
- Breach Locations 
- Breach Hazard 0.1% AEP**
- No hazard 
- Very low hazard - Caution 
- Danger for some 
- Danger for most 
- Danger for all 



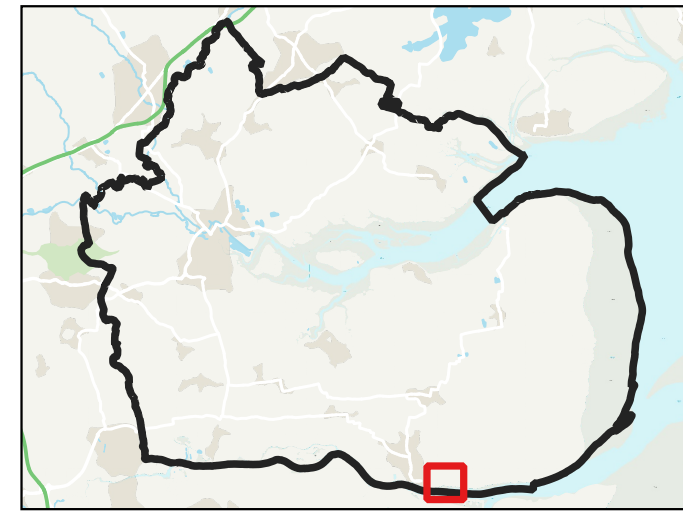
Contains Ordnance Survey data © Crown copyright and database right 2023.
Contains Environment Agency Information © Environment Agency and database right 2023. All rights reserved.

This document is the property of Jeremy Benn Associates Ltd. It shall not be reproduced in whole or in part, nor disclosed to a third party, without the permission of Jeremy Benn Associates Ltd.














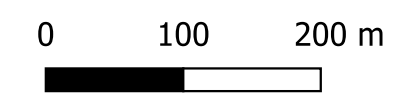
Maldon District Council Level 1 Strategic Flood Risk Assessment



Pannel's Brook Culvert

Legend

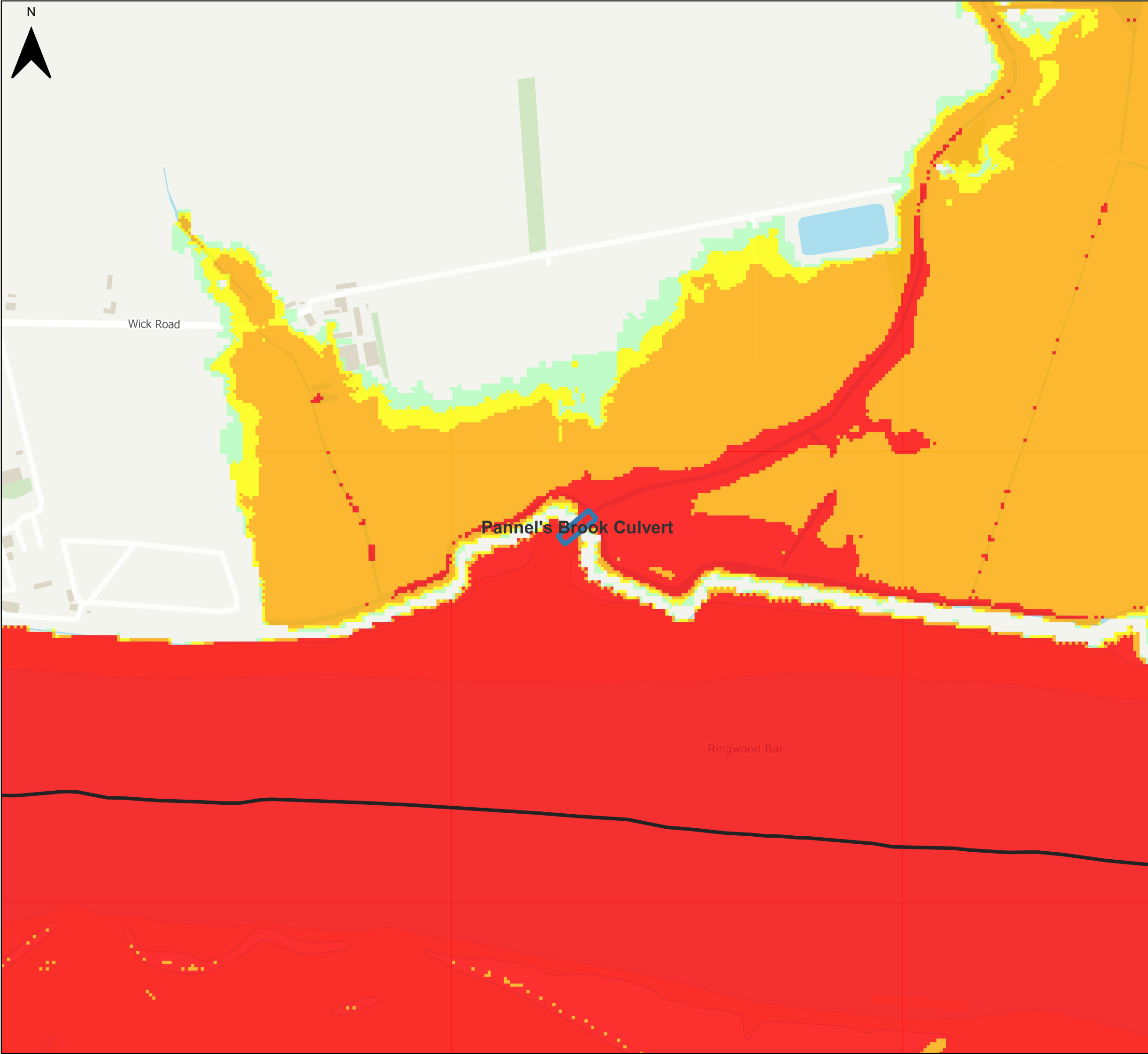
- Maldon District Boundary 
- Breach Locations 
- Breach Depth (m) 0.1% AEP**
- <= 0.3 
- 0.3 - 0.6 
- 0.6 - 0.9 
- 0.9 - 1.2 
- 1.2 - 1.5 
- 1.5 - 1.8 
- > 1.8 



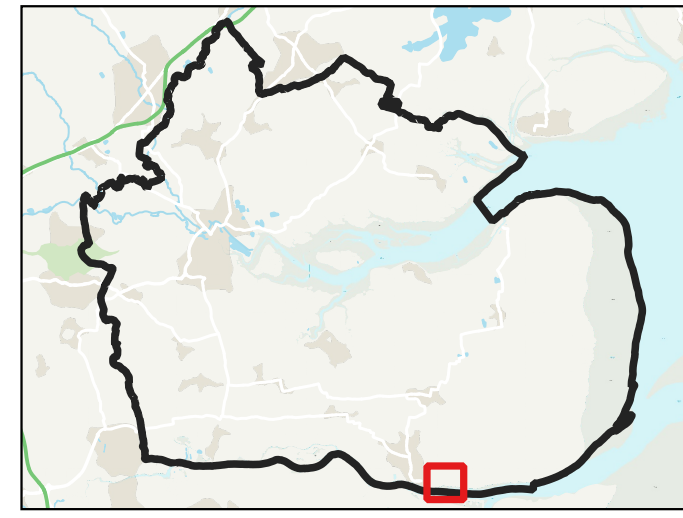
Contains Ordnance Survey data © Crown copyright and database right 2023.
 Contains Environment Agency Information © Environment Agency and database right 2023. All rights reserved.

This document is the property of Jeremy Benn Associates Ltd. It shall not be reproduced in whole or in part, nor disclosed to a third party, without the permission of Jeremy Benn Associates Ltd.












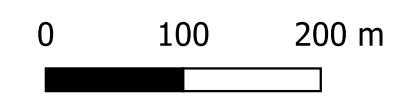
Maldon District Council Level 1 Strategic Flood Risk Assessment



Pannel's Brook Culvert

Legend

- Maldon District Boundary 
- Breach Locations 
- Breach Hazard 0.1% AEP**
- No hazard 
- Very low hazard - Caution 
- Danger for some 
- Danger for most 
- Danger for all 



Contains Ordnance Survey data © Crown copyright and database right 2023.
 Contains Environment Agency Information © Environment Agency and database right 2023. All rights reserved.

This document is the property of Jeremy Benn Associates Ltd. It shall not be reproduced in whole or in part, nor disclosed to a third party, without the permission of Jeremy Benn Associates Ltd.

